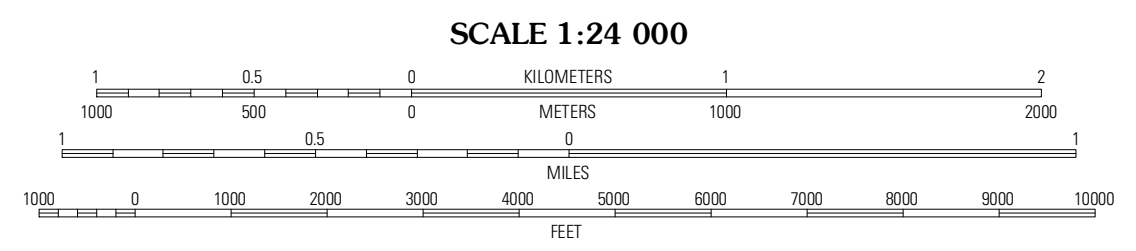
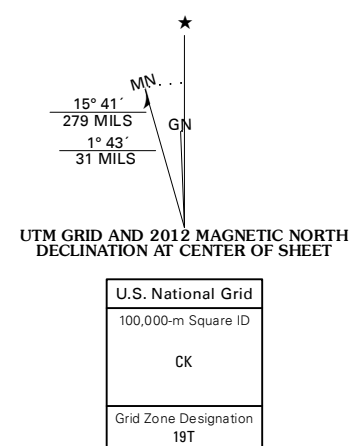


Produced by the United States Geological Survey
North American Datum of 1983 (NAD83)
World Geodetic System of 1984 (WGS84). Projection and
1 000-meter grid: Universal Transverse Mercator; Zone 19T
10 000-foot ticks: New Hampshire Coordinate System of
1983

Imagery.....N.A.P. September 2011
Roads.....©2006-2011 TomTom
Names.....GNIS, 2011
Hydrography.....National Hydrography Dataset, 2011
Contours.....National Elevation Dataset, 2007
Boundaries.....Census, IBWC, IBC, USGS, 1972 - 2010



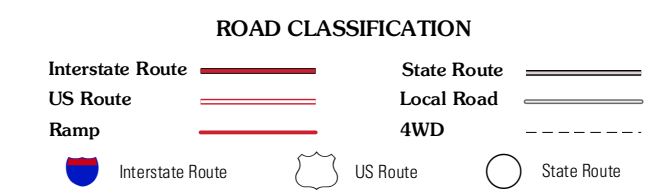
CONTOUR INTERVAL 20 FEET
NORTH AMERICAN VERTICAL DATUM OF 1988

This map was produced to conform with the
National Geospatial Program US Topo Product Standard, 2011.
A metadata file associated with this product is draft version 0.6.2



Monadnock Mountain	Levering Mountain	Diamond Pond
Tinkerville	Bunnell Mountain	Denville Notch
Stratford	Percy Peaks	Dummer Ponds

ADJOINING 7.5 QUADRANGLES



BUNNELL MOUNTAIN, NH
2012