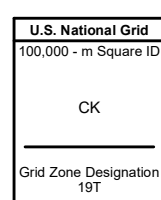
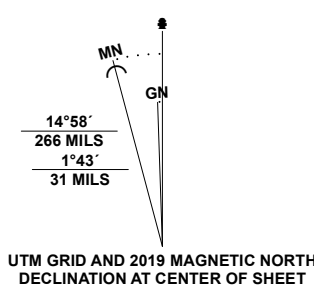


Produced by the United States Geological Survey

North American Datum of 1983 (NAD83)
World Geodetic System of 1984 (WGS84). Projection and
1 000-meter grid: Universal Transverse Mercator, Zone 18T
This map is not a legal document. Boundaries may be
generalized for this map scale. Private lands within government
reservations may not be shown. Obtain permission before
entering private lands.

Imagery.....NAIP, September 2018 - January 2019
Roads.....U.S. Census Bureau, 2017
Names.....GNIS, 1980 - 2019
Hydrography.....National Hydrography Dataset, 2003 - 2018
Contours.....National Elevation Dataset, 2017
Boundaries.....Multiple sources; see metadata file 2018 - 2020
Wetlands.....FWS National Wetlands Inventory 1986 - 2011

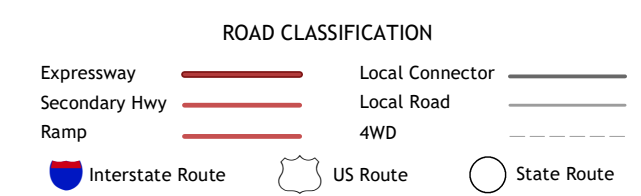


CONTOUR INTERVAL 20 FEET
NORTH AMERICAN VERTICAL DATUM OF 1988
This map was produced to conform with the
National Geospatial Program US Topo Product Standard.



1	2	3
4	5	6
7	8	

- 1 Monadnock Mountain
- 2 Lovering Mountain
- 3 Diamond Pond
- 4 Triskeville
- 5 Dixville Notch
- 6 Stratford
- 7 Percy Peaks
- 8 Dummer Ponds



BUNNELL MOUNTAIN, NH

2021

