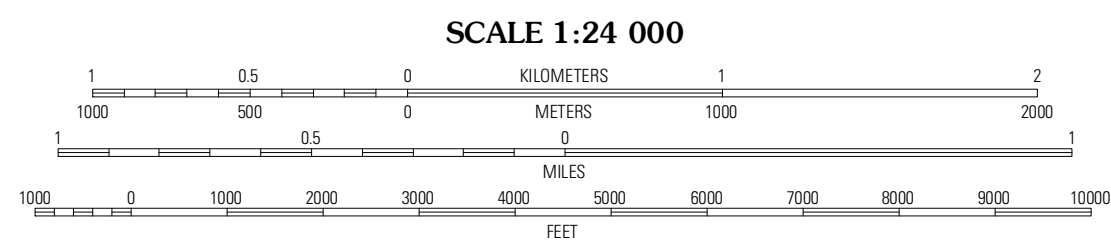
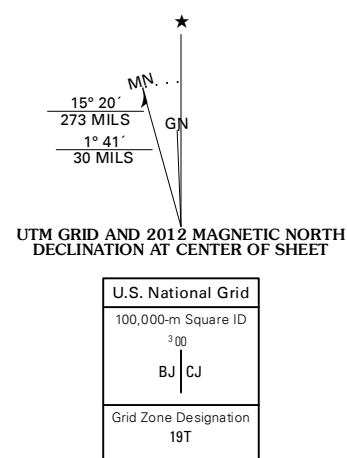
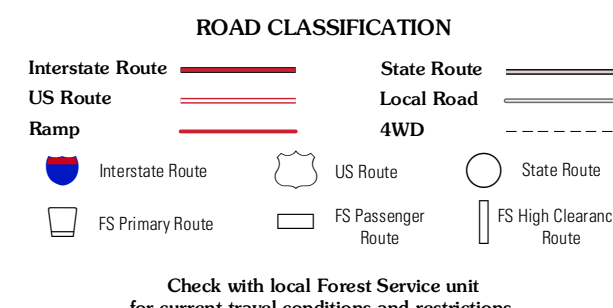
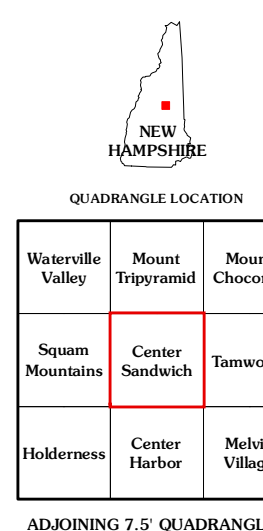


Produced by the United States Geological Survey North American Datum of 1983 (NAD83) World Geodetic System of 1984 (WGS84). Projection and 1 000-meter grid: Universal Transverse Mercator, Zone 19T 10 000-foot ticks: New Hampshire Coordinate System of 1983



CONTOUR INTERVAL 20 FEET NORTH AMERICAN VERTICAL DATUM OF 1988 This map was produced to conform with the National Geospatial Program US Topo Product Standard, 2011. A metadata file associated with this product is draft version 0.6.2



Check with local Forest Service unit for current travel conditions and restrictions.

CENTER SANDWICH, NH 2012

Imagery: N.A.P., July 2011
Roads: ©2006-2011 TomTom
Roads within US Forest Service Lands: FS Topo Data with limited Forest Service updates, 2009
Names: ©GNIS, 2011
Hydrography: National Hydrography Dataset, 2011
Contours: National Elevation Dataset, 2001
Boundaries: Census, IBWC, IBC, USGS, 1972 - 2010