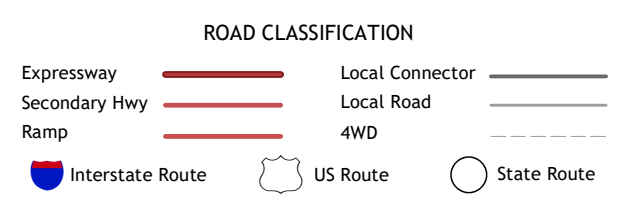
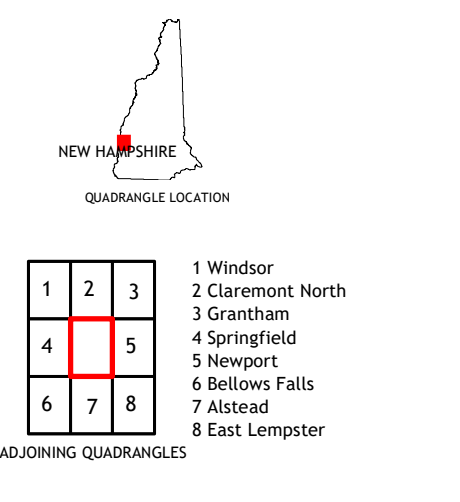
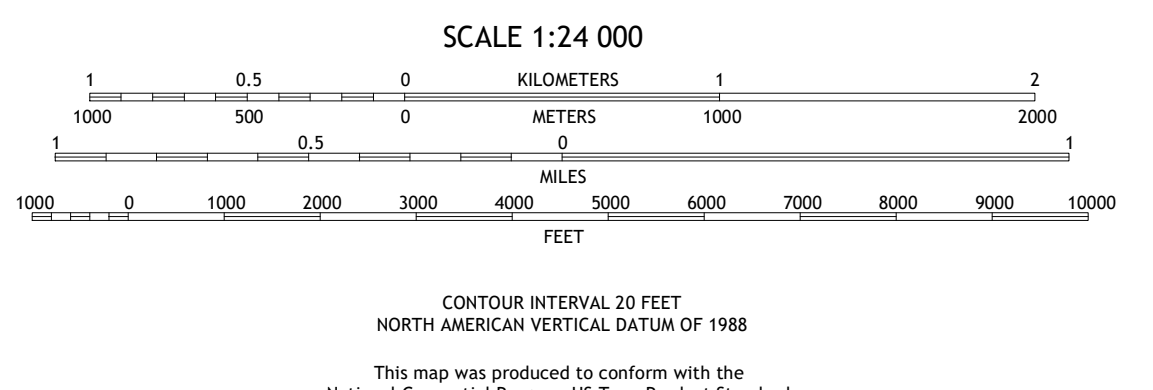
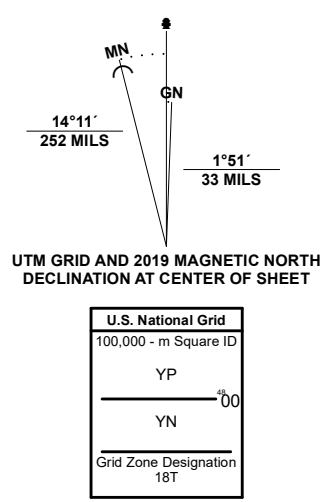


Produced by the United States Geological Survey
North American Datum of 1983 (NAD83)
World Geodetic System of 1984 (WGS84), Projection and
1 000-meter grid/Universal Transverse Mercator, Zone 18T
This map is not a legal document. Boundaries may be
generalized for this map scale. Private lands within government
reservations may not be shown. Obtain permission before
entering private lands.

Imagery.....NAIP, January 2019 - January 2019
Roads.....U.S. Census Bureau, 2017
Names.....GNIS, 1980 - 2000
Hydrography.....National Hydrography Dataset, 2003 - 2021
Contours.....National Elevation Dataset, 2017
Boundaries.....Multiple sources; see metadata file 2018 - 2019
Wetlands.....FWS National Wetlands Inventory 1985 - 1987



1 Windsor
2 Claremont North
3 Grantham
4 Springfield
5 Newport
6 Bellows Falls
7 Alstead
8 East Lemper

CLAREMONT SOUTH, NH
2021

