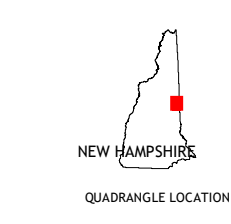
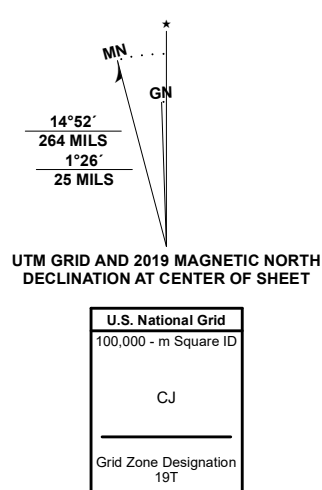


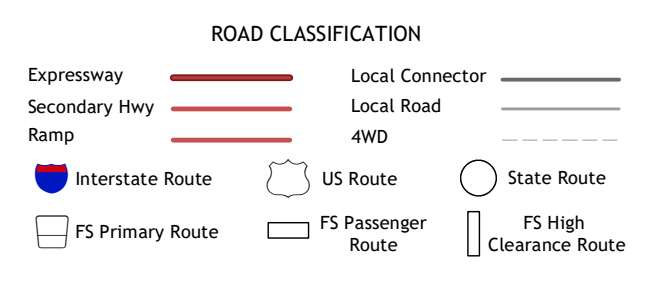
Produced by the United States Geological Survey
North American Datum of 1983 (NAD83)
World Geodetic System of 1984 (WGS84). Projection and 1 000-meter grid: Universal Transverse Mercator, Zone 18T
This map is not a legal document. Boundaries may be generalized for this map scale. Private lands within government reservations may not be shown. Obtain permission before entering private lands.
Imagery: NAIP, July 2015 - October 2016
Roads: U.S. Census Bureau, 2017
Names: GNS, 1980 - 2016
Hydrography: National Hydrography Dataset, 2003 - 2015
Contours: National Elevation Dataset, 2001 - 2008
Boundaries: Multiple sources; see metadata file 2016 - 2017
Wetlands: FWS National Wetlands Inventory 1985 - 1986



ADJOINING QUADRANGLES

1	2	3
4	5	6
7	8	

1 North Conway West
2 North Conway East
3 Fryeburg
4 Silver Lake
5 Brownfield
6 Ossipee Lake
7 Freedom
8 Kezar Falls



CONWAY, NH 2021

