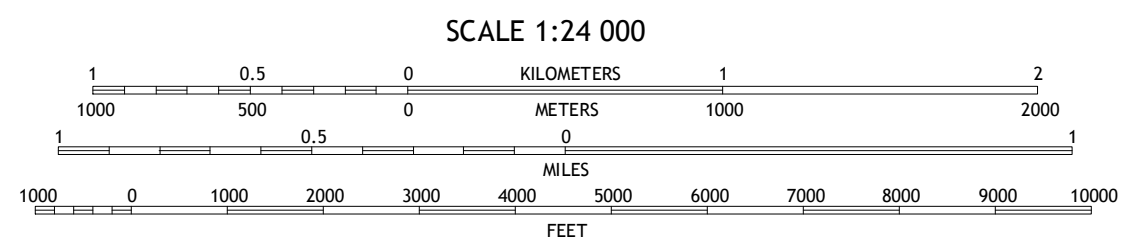
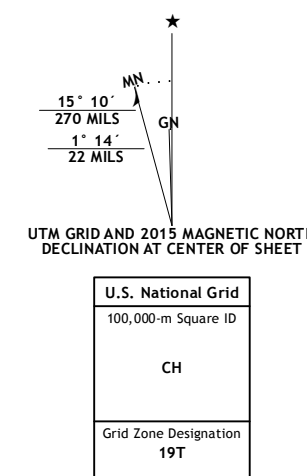
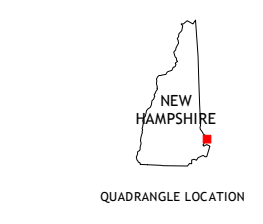


Produced by the United States Geological Survey North American Datum of 1983 (NAD83) World Geodetic System of 1984 (WGS84) Projection and 1 000-meter grids: Universal Transverse Mercator, Zone 19T 10 000-foot ticks: Maine Coordinate System of 1983 (west zone), New Hampshire Coordinate System of 1983

This map is not a legal document. Boundaries may be generalized for this map scale. Private lands within government reservations may not be shown. Obtain permission before entering private lands. Imagery: N.A.I.P., August 2013 Roads: HERE, ©2013 - 2014 Names: G.N.I.S., 2015 Hydrography: National Hydrography Dataset, 2013 Contours: National Elevation Dataset, 2005 Boundaries: Multiple sources; see metadata file 1972 - 2015



CONTOUR INTERVAL 20 FEET NORTH AMERICAN VERTICAL DATUM OF 1988 This map was produced to conform with the National Geospatial Program US Topo Product Standard, 2011. A metadata file associated with this product is draft version 0.6.18



ADJOINING QUADRANGLES

1	2	3	4	5	6
7	8	9	10	11	12

1 Rochester
2 Somersworth
3 North Berwick
4 Dover West
5 York Harbor
6 Newmarket
7 Portsmouth
8 Kittery

