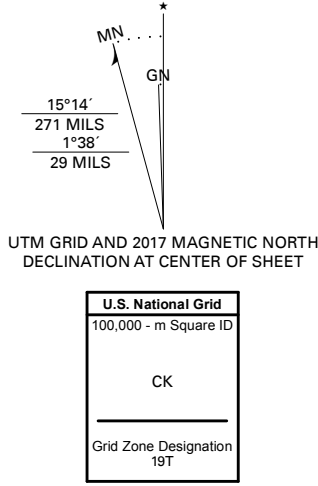


Produced by the United States Geological Survey

North American Datum of 1983 (NAD83)
World Geodetic System of 1984 (WGS84), Projection and
1 000-meter grid; Universal Transverse Mercator, Zone 19T
This map is not a legal document. Boundaries may be
generalized for this map scale. Private lands within government
reservations may not be shown. Obtain permission before
entering private lands.

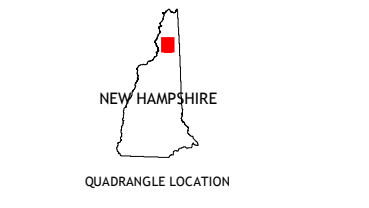
Imagery.....NAIP, September 2016 - October 2016
Roads.....U.S. Census Bureau, 2017
Names.....GNIS, 1980
Hydrography.....National Hydrography Dataset, 2003 - 2018
Contours.....National Elevation Dataset, 2007 - 2011
Boundaries.....Multiple sources; see metadata file 2016 - 2017

Wetlands.....FWS National Wetlands Inventory 1986



CONTOUR INTERVAL 20 FEET
NORTH AMERICAN DATUM OF 1988

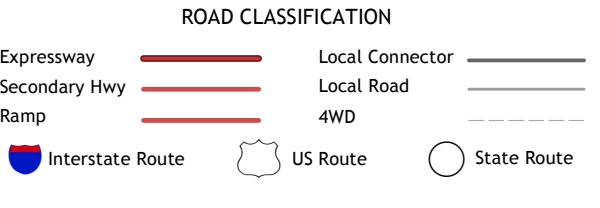
This map was produced to conform with the
National Geospatial Program US Topo Product Standard, 2011.
A metadata file associated with this product is draft version 0.6.18



1	2	3
4	5	6
7	8	9

ADJOINING QUADRANGLES

1 Bunnell Mountain
2 Dixville Notch
3 Errol
4 Perry Peaks
5 Tuckerville Ridge
6 Stark
7 West Milan
8 Milan



DUMMER PONDS, NH
2018

