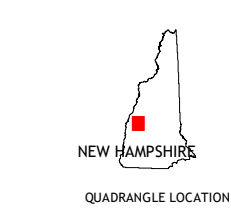
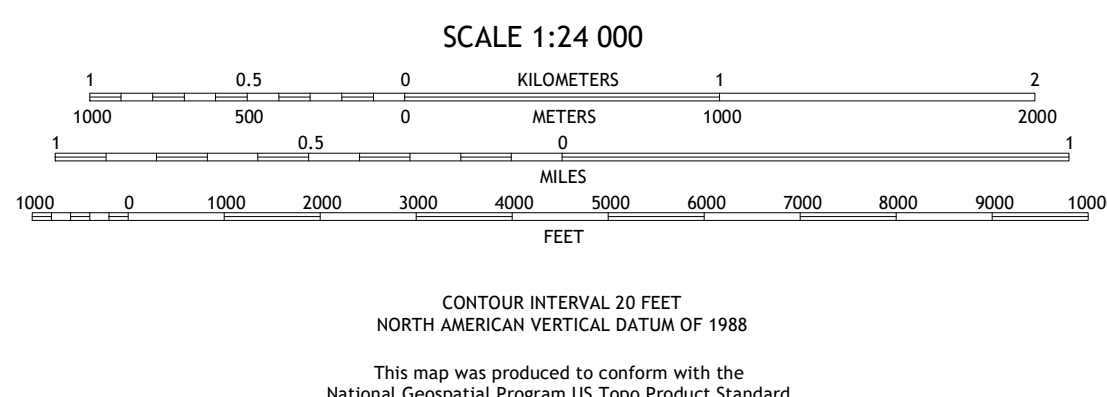
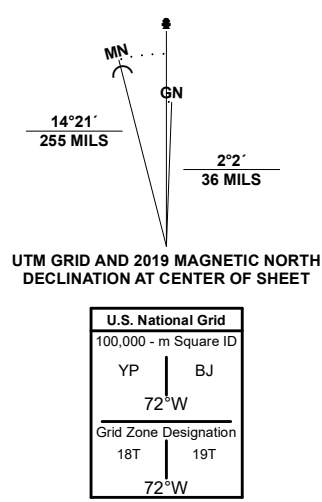




Produced by the United States Geological Survey
North American Datum of 1983 (NAD83)
World Geodetic System of 1984 (WGS84). Projection and
1:250,000 meter grid/Universal Transverse Mercator, Zone 18T
This map is not a legal document. Boundaries may be
generalized for this map scale. Private lands within government
reservations may not be shown. Obtain permission before
entering private lands.

Imagery:.....NAIP, October 2018 - October 2018
Roads:.....U.S. Census Bureau, 2017
Names:.....GNIS, 1980 - 2018
Hydrography:.....National Hydrography Dataset, 2003 - 2021
Contours:.....National Elevation Dataset, 2017
Boundaries:.....Multiple sources; see metadata file 2018 - 2019
Wetlands:.....FWS National Wetlands Inventory 1986 - 2011



ADJOINING QUADRANGLES

1	2	3
4	5	6
7	8	

1 Enfield
2 Canaan
3 Mount Cardigan
4 North Grantham
5 Grafton
6 Grantham
7 Sunapee Lake North
8 New London

ROAD CLASSIFICATION

	Expressway		Local Connector
	Secondary Hwy		Local Road
	Ramp		4WD
	Interstate Route		US Route
			State Route

