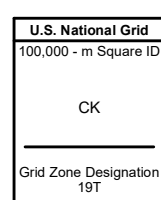
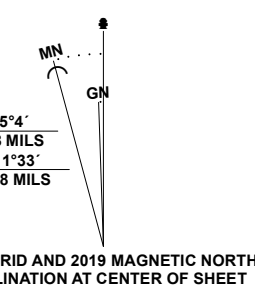


Produced by the United States Geological Survey

North American Datum of 1983 (NAD83)
World Geodetic System of 1984 (WGS84). Projection and
1 000-meter grid: Universal Transverse Mercator, Zone 18T
This map is not a legal document. Boundaries may be
generalized for this map scale. Private lands within government
reservations may not be shown. Obtain permission before
entering private lands.

Imagery.....NAIP, September 2018 - September 2018
Roads.....U.S. Census Bureau, 2017
Names.....GNS, 1980 - 2020
Hydrography.....National Hydrography Dataset, 1989 - 2018
Contours.....National Elevation Dataset, 2019
Boundaries.....Multiple sources; see metadata file 2018 - 2020
Wetlands.....FWS National Wetlands Inventory 1986 - 2013

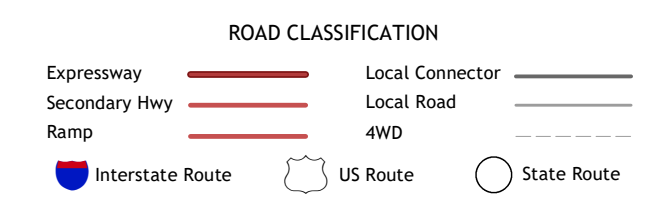


CONTOUR INTERVAL 20 FEET
NORTH AMERICAN VERTICAL DATUM OF 1988
This map was produced to conform with the
National Geospatial Program US Topo Product Standard.



1	2	3
4	5	6
7	8	

- ADJOINING QUADRANGLES
- 1 Diamond Pond
 - 2 Mount Pisgah
 - 3 Wilsons Mills
 - 4 Devils Notch
 - 5 Limbagg Lake North
 - 6 Dummer Ponds
 - 7 Teakettle Ridge
 - 8 Umbagog Lake South



ERROL, NH
2021

