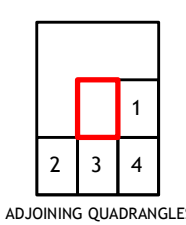
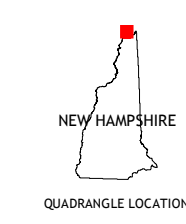
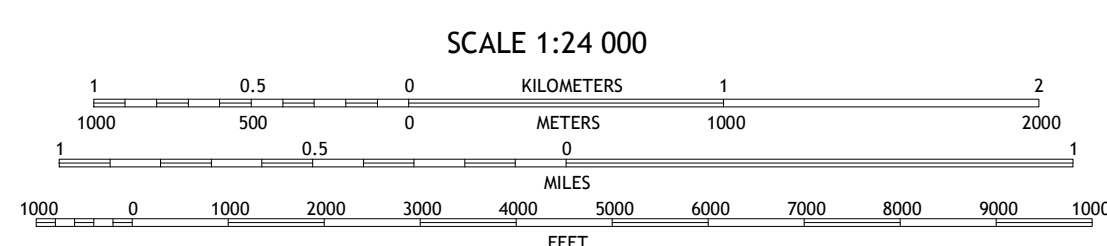
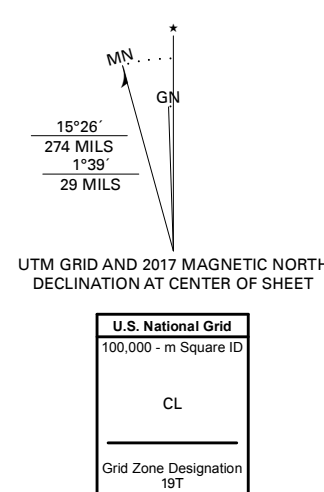


Produced by the United States Geological Survey
 North American Datum of 1983 (NAD83)
 World Geodetic System of 1984 (WGS84), Projection and
 1 000-meter grid/Universal Transverse Mercator, Zone 18T
 This map is not a legal document. Boundaries may be
 generalized for this map scale. Private lands within government
 reservations may not be shown. Obtain permission before
 entering private lands.

Imagery.....NAIP, September 2016 - October 2016
 Roads.....U.S. Census Bureau, 2017
 Names.....GNIS, Not Available
 Hydrography.....National Hydrography Dataset, 2003 - 2018
 Contours.....National Elevation Dataset, 2011
 Boundaries.....Multiple sources; see metadata file 2016 - 2017
 Wetlands.....FWS National Wetlands Inventory 1986



- 1 Prospect Hill
- 2 Metlak Mountain
- 3 Cowen Hill
- 4 Second Connecticut Lake

- ROAD CLASSIFICATION**
- Expressway
 - Secondary Hwy
 - Ramp
 - Local Connector
 - Local Road
 - 4WD
 - US Route
 - State Route

