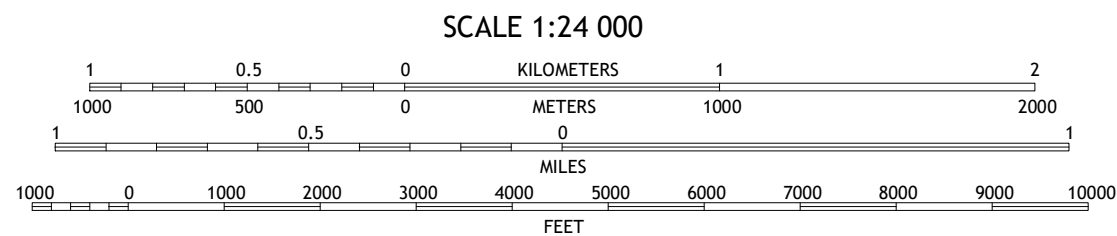
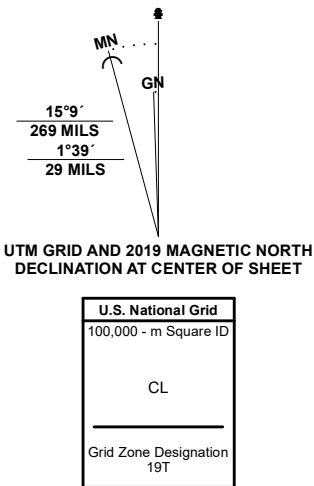


## Produced by the United States Geological Survey

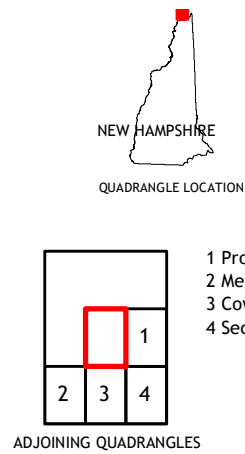
World Geodetic System of 1984 (WGS84). Projection and 1 000-meter grid: Universal Transverse Mercator, Zone 19T  
This map is not a legal document. Boundaries may be generalized for this map scale. Private lands within government reservations may not be shown. Obtain permission before entering private lands.

Imagery.....	NAIP, September 2018	September 2018	
Roads.....	U.S. Census Bureau,	2017	
Names.....	GNIS, Not	Available	
Hydrography.....	National Hydrography Dataset,	2003 - 2021	
Contours.....	National Elevation Dataset,	2017	
Boundaries.....	Multiple sources; see metadata file	2015 - 2021	
Wetlands.....	FWS National Wetlands Inventory	1986	





CONTOUR INTERVAL 20 FEET  
NORTH AMERICAN VERTICAL DATUM OF 1988




This map was produced to conform with the  
National Geospatial Program US Topo Product Standard.



- 1 Prospect Hill
- 2 Metallak Mountain
- 3 Cowen Hill
- 4 Second Connecticut Lake

### ROAD CLASSIFICATION

Expressway		Local Connector	
Secondary Hwy		Local Road	
Ramp		4WD	

 Interstate Route     US Route     State Route

GREELEY BROOK, NH, QC  
2021

