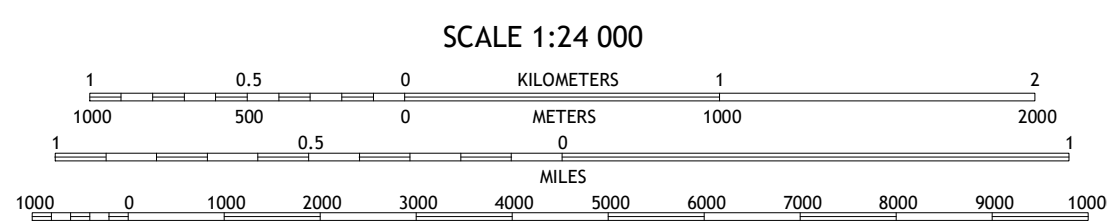
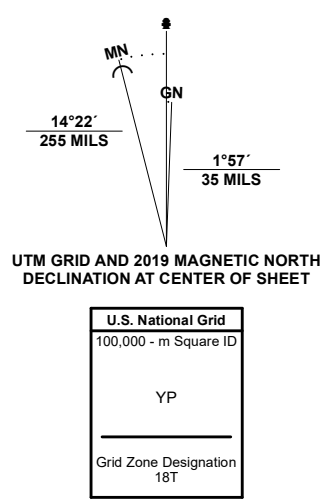
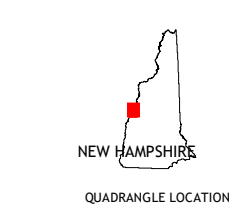


Produced by the United States Geological Survey
North American Datum of 1983 (NAD83)
World Geodetic System of 1984 (WGS84). Projection and
1 000-meter grid/Universal Transverse Mercator, Zone 18T
This map is not a legal document. Boundaries may be
generalized for this map scale. Private lands within government
reservations may not be shown. Obtain permission before
entering private lands.

Imagery.....NAIP, October 2018 - October 2018
Roads.....U.S. Census Bureau, 2016 - 2017
Names.....GNIS, 1980 - 2020
Hydrography.....National Hydrography Dataset, 1989 - 2021
Contours.....National Elevation Dataset, 2017
Boundaries.....Multiple sources; see metadata file 2018 - 2020
Wetlands.....FWS National Wetlands Inventory 1977 - 2011



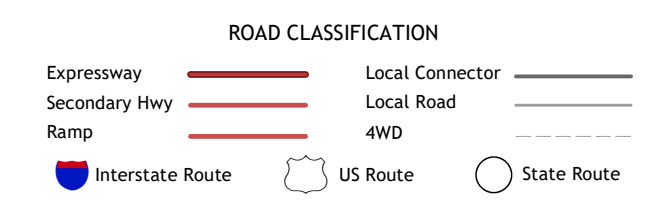
SCALE 1:24 000
CONTOUR INTERVAL 20 FEET
NORTH AMERICAN DATUM OF 1983
This map was produced to conform with the
National Geospatial Program US Topo Product Standard.



ADJOINING QUADRANGLES

1	2	3
4	5	6
7	8	9

1 Vershire
2 Fairlee
3 Piermont
4 South Strafford
5 Smart's Mountain
6 Hanover
7 Enfield
8 Canaan



LYME, NH, VT
2021

