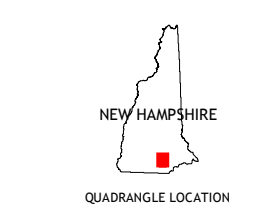
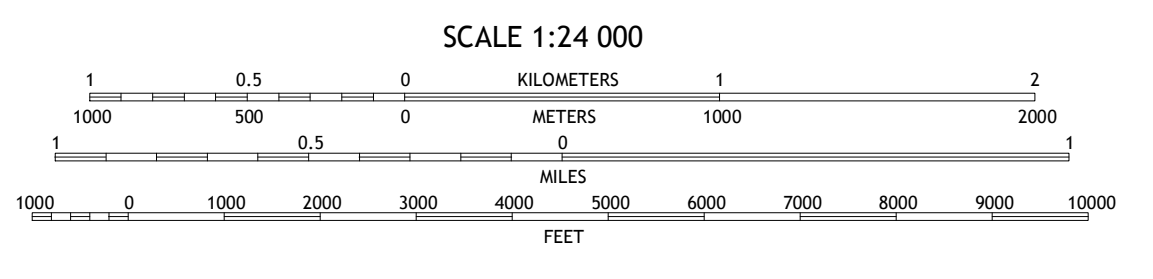
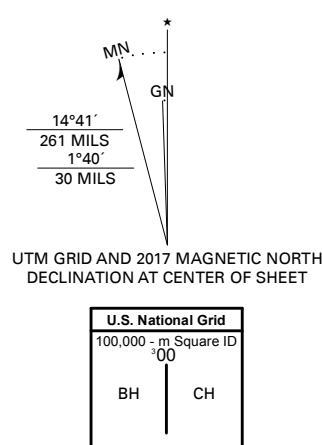


Produced by the United States Geological Survey
North American Datum of 1983 (NAD83)
World Geodetic System of 1984 (WGS84). Projection and 1000-meter grid/Universal Transverse Mercator, Zone 18T
This map is not a legal document. Boundaries may be generalized for this map scale. Private lands within government reservations may not be shown. Obtain permission before entering private lands.
Imagery: NAIP, July 2016 - October 2016
Roads: U.S. Census Bureau, 2017
Names: GNS, 1980 - 2017
Hydrography: National Hydrography Dataset, 2004 - 2017
Contours: National Elevation Dataset, 1998 - 2011
Boundaries: Multiple sources; see metadata file 2016 - 2017
Wetlands: FWS National Wetlands Inventory 1985 - 1986



ADJOINING QUADRANGLES

1	2	3
4	5	6
7	8	

1 Goffstown
2 Manchester North
3 Candia
4 Pinardville
5 Derry
6 South Merrimack
7 Nashua North
8 Windham

ROAD CLASSIFICATION

Expressway	Local Connector
Secondary Hwy	Local Road
Ramp	4WD
Interstate Route	US Route
	State Route

