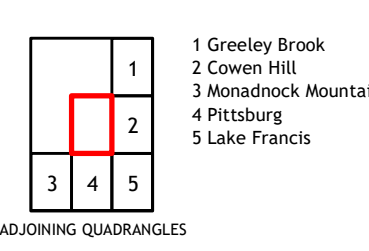
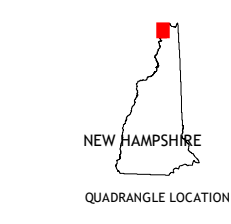
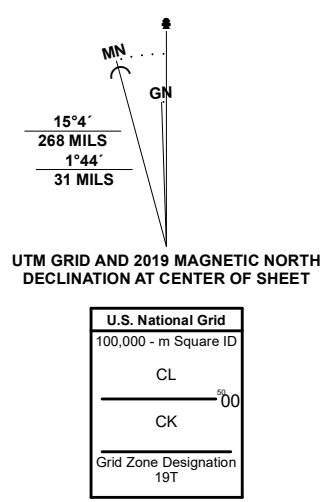


Produced by the United States Geological Survey
 North American Datum of 1983 (NAD83)
 World Geodetic System of 1984 (WGS84), Projection and
 1 000-meter grid/Universal Transverse Mercator, Zone 19T
 This map is not a legal document. Boundaries may be
 generalized for this map scale. Private lands within government
 reservations may not be shown. Obtain permission before
 entering private lands.
 Imagery.....NAIP, September 2018 - January 2019
 Roads.....U.S. Census Bureau, 2017
 Names.....GNIS, 1990 - 2010
 Hydrography.....National Hydrography Dataset, 2003 - 2021
 Contours.....National Elevation Dataset, 2017
 Boundaries.....Multiple sources; see metadata file 2015 - 2021
 Wetlands.....FWS National Wetlands Inventory 1986



SCALE 1:24 000
 CONTOUR INTERVAL 20 FEET
 NORTH AMERICAN VERTICAL DATUM OF 1988
 This map was produced to conform with the
 National Geospatial Program US Topo Product Standard.

