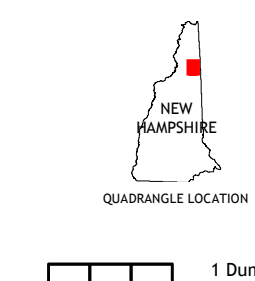
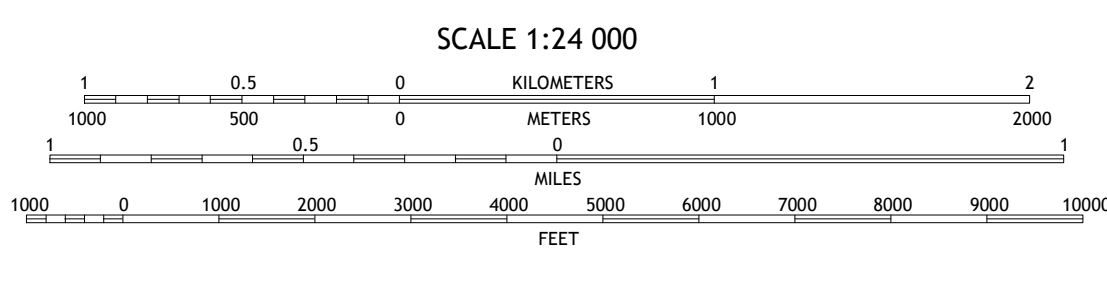
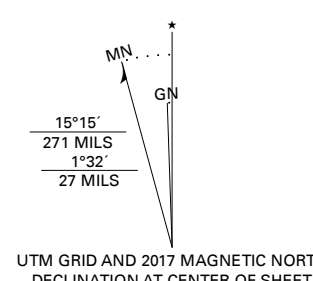


Produced by the United States Geological Survey
North American Datum of 1983 (NAD83)
World Geodetic System of 1984 (WGS84). Projection and
1 000-meter grid: Universal Transverse Mercator, Zone 19T
This map is not a legal document. Boundaries may be
generalized for this map scale. Private lands within government
reservations may not be shown. Obtain permission before
entering private lands.

Imagery:.....N.A.P., August 2016 - October 2016
Roads:.....U.S. Census Bureau, 2017
Data with limited Forest Service updates, Not Available
Names:.....G.N.S., 1980 - 2016
Hydrography:.....National Hydrography Dataset, 2003 - 2018
Contours:.....National Elevation Dataset, 2001 - 2011
Boundaries:.....Multiple sources; see metadata file 2016 - 2017
Wetlands:.....FWS National Wetlands Inventory 1986



1	2	3	1 Dummer Ponds
4	5	2 Teakettle Ridge	2 Umbagog Lake South
6	7	3 West Milan	5 Success Pond
		4 Mount Crescent	7 Berlin
		6 Berlin	8 Shelburne

- ROAD CLASSIFICATION**
- Expressway
 - Secondary Hwy
 - Ramp
 - Interstate Route
 - FS Primary Route
 - Local Connector
 - Local Road
 - 4WD
 - US Route
 - FS Passenger Route
 - FS High Clearance Route
 - State Route

Check with local Forest Service unit
for current travel conditions and restrictions.

MILAN, NH
2018

