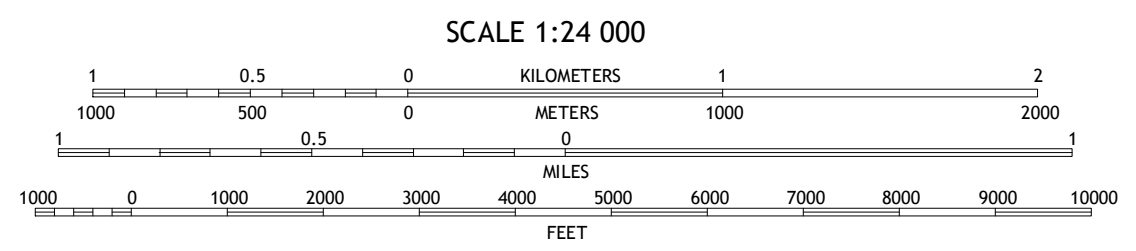
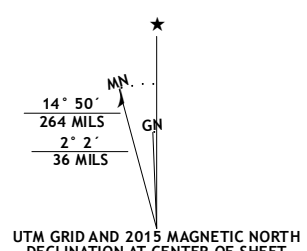


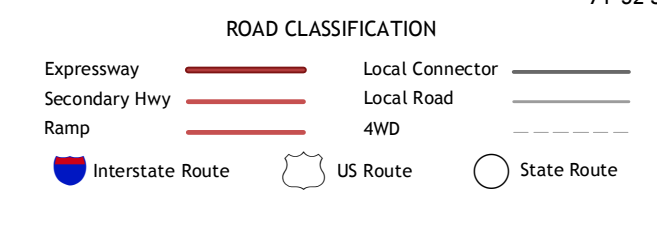
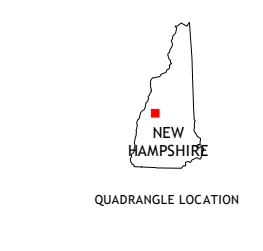
Produced by the United States Geological Survey North American Datum of 1983 (NAD83) World Geodetic System of 1984 (WGS84). Projection and 1000-meter grid: Universal Transverse Mercator, Zone 19T 10 000-foot ticks: New Hampshire Coordinate System of 1983

This map is not a legal document. Boundaries may be generalized for this map scale. Private lands with government reservations may not be shown. Obtain permission before entering private lands.

Imagery: NAIP, July 2012
Roads: HERE, 2013 - 2014
Names: GNIS, 2015
Hydrography: National Hydrography Dataset, 2012
Contours: National Elevation Dataset, 2008
Boundaries: Multiple sources; see metadata file 1972 - 2015



CONTOUR INTERVAL 20 FEET NORTH AMERICAN VERTICAL DATUM OF 1988
This map was produced to conform with the National Geospatial Program US Topo Product Standard, 2011. A metadata file associated with this product is draft version 0.6.18



ADJOINING QUADRANGLES

1	2	3
4	5	6
7	8	9

1 Smarts Mountain
2 Wentworth
3 Rummy
4 Canaan
5 Newfound Lake
6 Enfield Center
7 Grafton
8 Danbury

