
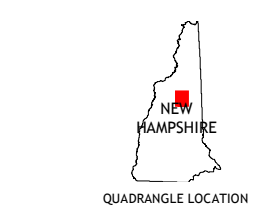


Produced by the United States Geological Survey
North American Datum of 1983 (NAD83)
World Geodetic System of 1984 (WGS84). Projection and 1 000-meter grid-Universal Transverse Mercator, Zone 19T
This map is not a legal document. Boundaries may be generalized for this map scale. Private lands within government reservations may not be shown. Obtain permission before entering private lands.

Imagery:.....NAIP, August 2016 - October 2016
Roads:.....U.S. Census Bureau, 2014 - 2018
Roads within US Forest Service Lands, with limited Forest Service updates, 2014 - 2018
Names:.....GNIS, 1980 - 2002
Hydrography:.....National Hydrography Dataset, 2003 - 2015
Contours:.....National Elevation Dataset, 2001
Boundaries:.....Multiple sources; see metadata file 2015
Wetlands:.....FWS National Wetlands Inventory 1986

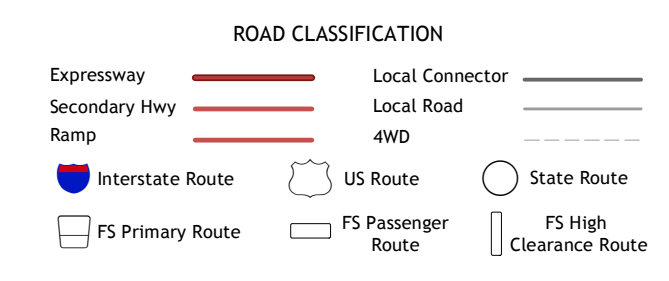


CONTOUR INTERVAL 40 FEET
NORTH AMERICAN VERTICAL DATUM OF 1988
This map was produced to conform with the National Geospatial Program US Topo Product Standard, 2011. A metadata file associated with this product is draft version 0.6.18



ADJOINING QUADRANGLES

1	2	3	1 South Twin Mountain
4	5	6	2 Crawford Notch
7	8	7	3 Stairs Mountain
		8	4 Mount Osceola
			5 Bartlett
			6 Waterville Valley
			7 Mount Trip pyramid
			8 Mount Chocoma



Check with local Forest Service unit for current trail conditions and restrictions.

MOUNT CARRIGAIN, NH
2018

