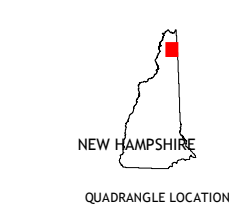
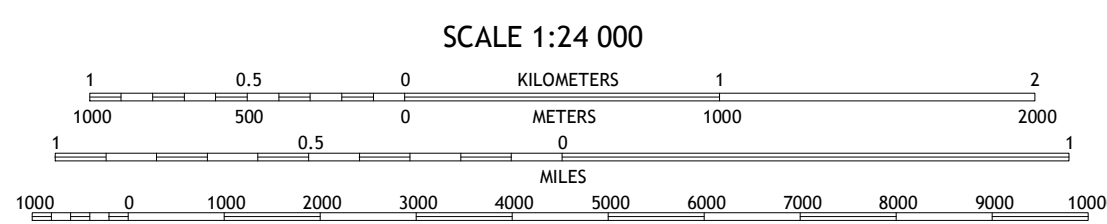
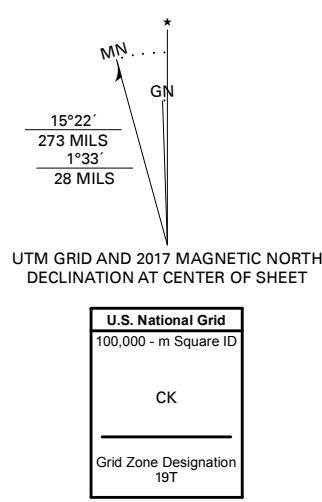


Produced by the United States Geological Survey

North American Datum of 1983 (NAD83)
World Geodetic System of 1984 (WGS84), Projection and
1 000-meter grid; Universal Transverse Mercator, Zone 17T
This map is not a legal document. Boundaries may be
generalized for this map scale. Private lands within government
reservations may not be shown. Obtain permission before
entering private lands.

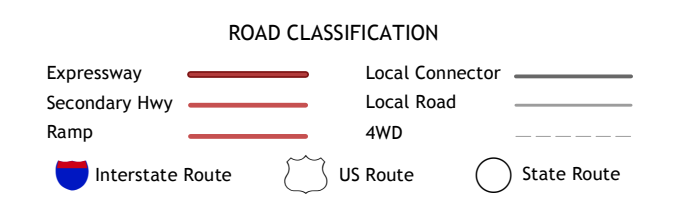
ImageryNAIP, September 2016 - October 2016
RoadsU.S. Census Bureau, 2017
NamesGNIS, 1980
HydrographyNational Hydrography Dataset, 2003 - 2015
ContoursNational Elevation Dataset, 2007 - 2011
BoundariesMultiple sources; see metadata file 2016 - 2017
WetlandsFWS National Wetlands Inventory 1986



1	2	3
4	5	6
7	8	9

ADJOINING QUADRANGLES

- 1 Lake Francis
- 2 Magalloway Mountain
- 3 Bosebuck Mountain
- 4 Diamond Pond
- 5 Wilsons Mills
- 6 Dixville Notch
- 7 Errol
- 8 Umbagog Lake North



SCALE 1:24 000
CONTOUR INTERVAL 20 FEET
NORTH AMERICAN VERTICAL DATUM OF 1988
This map was produced to conform with the
National Geospatial Program US Topo Product Standard, 2011.
A metadata file associated with this product is draft version 0.6.18

