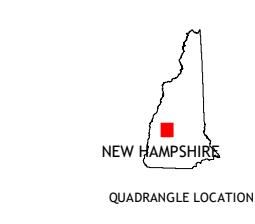
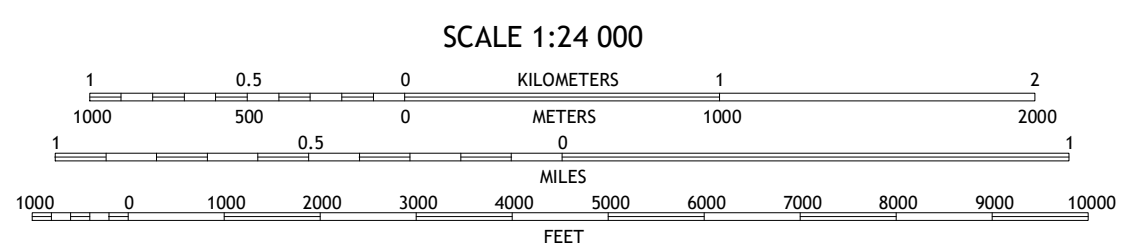
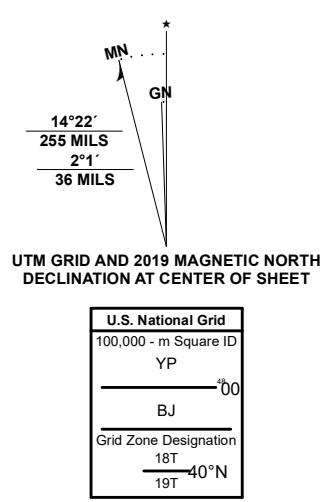


Produced by the United States Geological Survey  
North American Datum of 1983 (NAD83)  
World Geodetic System of 1984 (WGS84), Projection and 1 000-meter grid/Universal Transverse Mercator, Zone 18T19T  
This map is not a legal document. Boundaries may be generalized for this map scale. Private lands within government reservations may not be shown. Obtain permission before entering private lands.  
Imagery: NAIP, August 2018 - October 2018  
Roads: U.S. Census Bureau, 2017  
Names: GNS, 1980 - 2000  
Hydrography: National Hydrography Dataset, 2005 - 2019  
Contours: National Elevation Dataset, 2017  
Boundaries: Multiple sources; see metadata file 2018 - 2019  
Wetlands: FWS National Wetlands Inventory 1985 - 1986



ADJOINING QUADRANGLES

1	2	3
4	5	6
7	8	

1 Enfield Center  
2 Grafton  
3 Danbury  
4 Sunapee Lake North  
5 Andover  
6 Sunapee Lake South  
7 Bradford  
8 Warner

