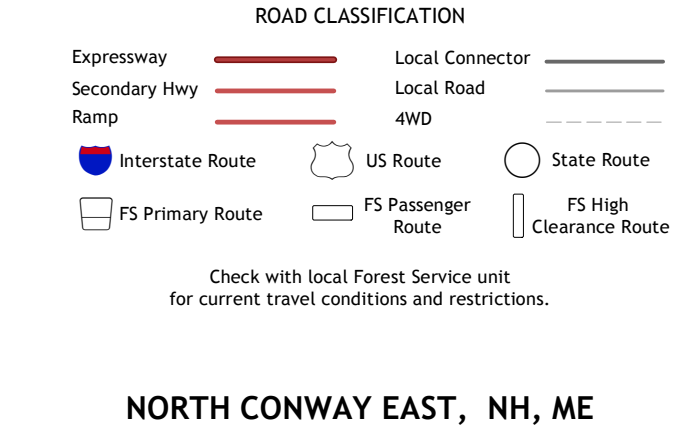
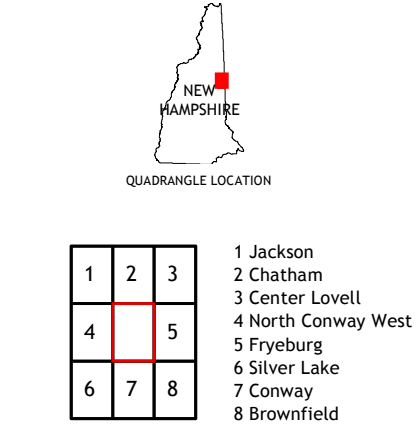
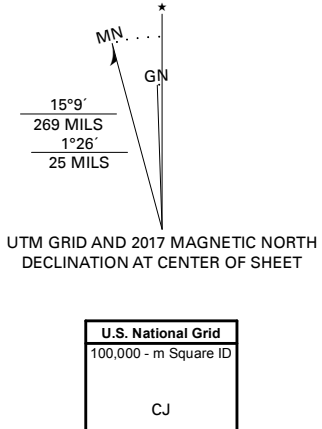


Produced by the United States Geological Survey
North American Datum of 1983 (NAD83)
World Geodetic System of 1984 (WGS84). Projection and
1 000-meter grid: Universal Transverse Mercator, Zone 19T
This map is not a legal document. Boundaries may be
generalized for this map scale. Private lands within government
reservations may not be shown. Obtain permission before
entering private lands.

Imagery.....NAIP, September 2015 - October 2016
Roads.....U.S. Census Bureau, 2017
Roads within US Forest Service Lands.....FS Topo Data
with limited Forest Service updates, 2014 - 2018
Names.....GNS, 1980 - 2016
Hydrography.....National Hydrography Dataset, 2003 - 2015
Contours.....National Elevation Dataset, 2001 - 2008
Boundaries.....Multiple sources; see metadata file 2016 - 2017
Wetlands.....FWS National Wetlands Inventory 1985 - 1986



NORTH CONWAY EAST, NH, ME
2018

