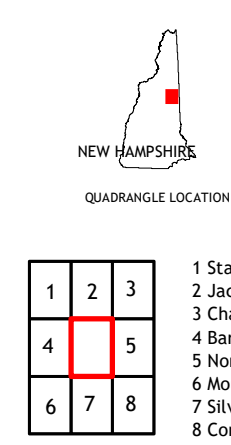
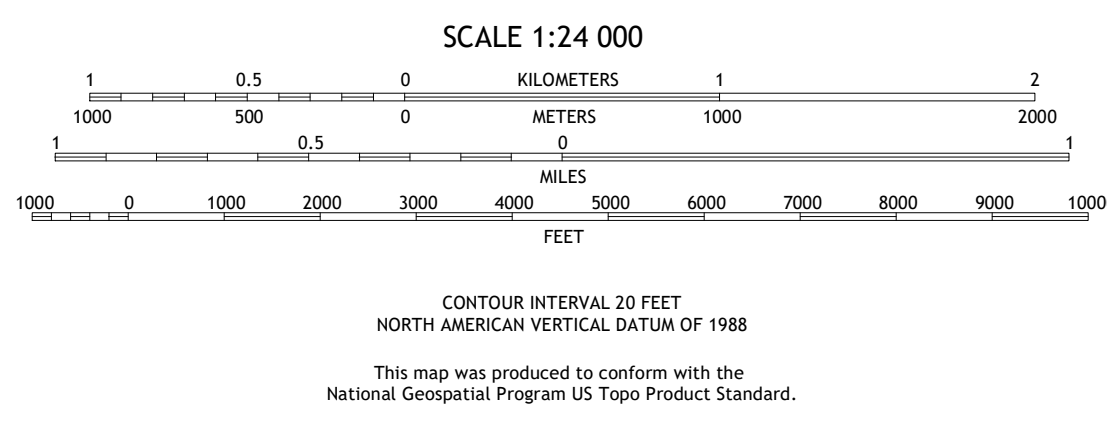
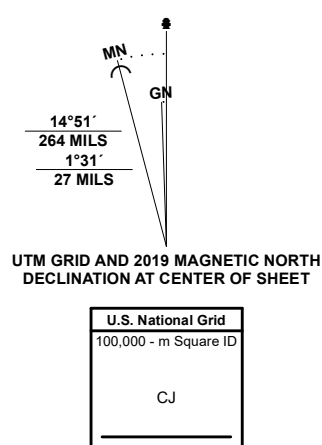


Produced by the United States Geological Survey
North American Datum of 1983 (NAD83)
World Geodetic System of 1984 (WGS84) Projection and 1 000-meter grid/Universal Transverse Mercator, Zone 17T
This map is not a legal document. Boundaries may be generalized for this map scale. Private lands within government reservations may not be shown. Obtain permission before entering private lands.
Imagery: NAIP, August 2018 - September 2018
Roads: U.S. Census Bureau, 2017
Roads within US Forest Service Lands: USFS Data with limited Forest Service updates, 2014
Names: National Hydrography Dataset, 2003 - 2020
Hydrography: National Hydrography Dataset, 2003 - 2020
Contours: National Elevation Dataset, 2019
Boundaries: Multiple sources; see metadata file 2017 - 2019
Wetlands: FWS National Wetlands Inventory 1985 - 1986



ROAD CLASSIFICATION

- Expressway
- Secondary Hwy
- Ramp
- Interstate Route
- FS Primary Route
- Local Connector
- Local Road
- 4WD
- US Route
- FS Passenger Route
- State Route
- FS High Clearance Route

Check with local Forest Service unit for current travel conditions and restrictions.

NORTH CONWAY WEST, NH
2021

ADJOINING QUADRANGLES

1	2	3
4	5	6
7	8	

- 1 Stairs Mountain
- 2 Jackson
- 3 Chatham
- 4 Bartlett
- 5 North Conway East
- 6 Mount Chocoma
- 7 Silver Lake
- 8 Conway

