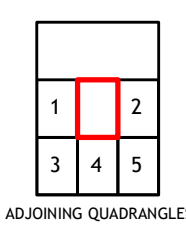
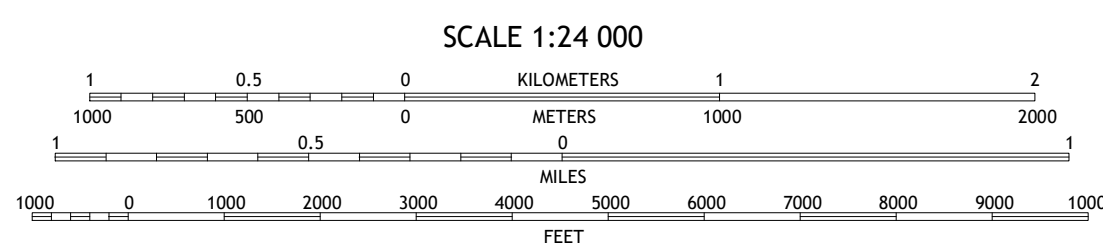
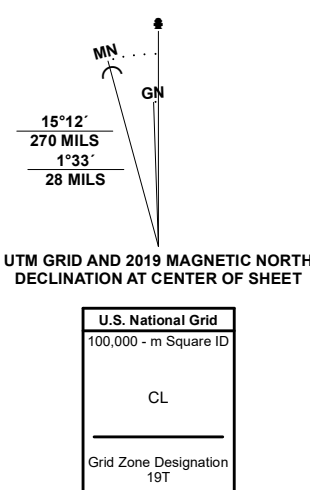


Produced by the United States Geological Survey

North American Datum of 1983 (NAD83)
World Geodetic System of 1984 (WGS84), Projection and
1 000-meter grid; Universal Transverse Mercator, Zone 19T
This map is not a legal document. Boundaries may be
generalized for this map scale. Private lands within government
reservations may not be shown. Obtain permission before
entering private lands.

Imagery.....NAIP, September 2018 - September 2018
Roads.....U.S. Census Bureau, 2017
Names.....GNS, 1980
Hydrography.....National Hydrography Dataset, 2003 - 2021
Contours.....National Elevation Dataset, 2017
Boundaries.....Multiple sources; see metadata file 2015 - 2021
Wetlands.....FWS National Wetlands Inventory 1986



- 1 Greeley Brook
- 2 Moose Bog
- 3 Cowen Hill
- 4 Second Connecticut Lake
- 5 Rump Mountain

