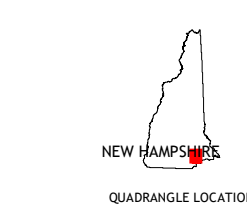
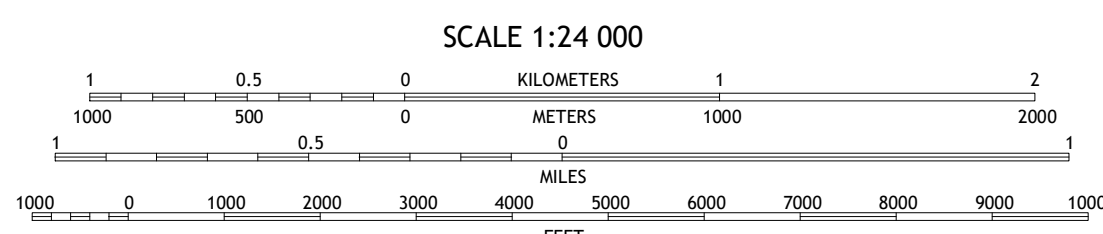
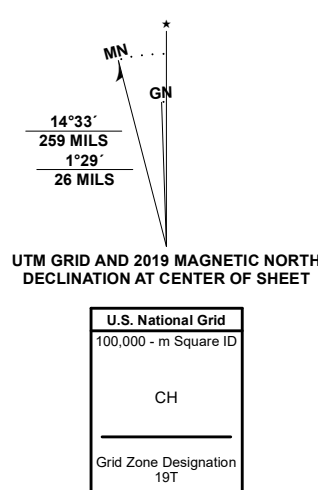




Produced by the United States Geological Survey
North American Datum of 1983 (NAD83)
World Geodetic System of 1984 (WGS84). Projection and
1 000-meter grid: Universal Transverse Mercator, Zone 17T
This map is not a legal document. Boundaries may be
generalized for this map scale. Private lands within government
reservations may not be shown. Obtain permission before
entering private lands.

Imagery.....NAIP, October 2018
Roads.....U.S. Census Bureau, 2017
Names.....GNIS, 1980-2019
Hydrography.....National Hydrography Dataset, 1989-2019
Contours.....National Elevation Dataset, 2012
Boundaries.....Multiple sources; see metadata file 2018-2019
Wetlands.....FWS National Wetlands Inventory 1985-1995



1	2	3
4	5	6
7	8	

- 1 Candia
- 2 Mount Pawtucket
- 3 Epping
- 4 Derry
- 5 Kingston
- 6 Windham
- 7 Salem Depot
- 8 Haverhill

ROAD CLASSIFICATION		ROAD CLASSIFICATION	
Expressway	Local Connector	Local Road	State Route
Secondary Hwy	Local Road	4WD	
Ramp	US Route		
Interstate Route			