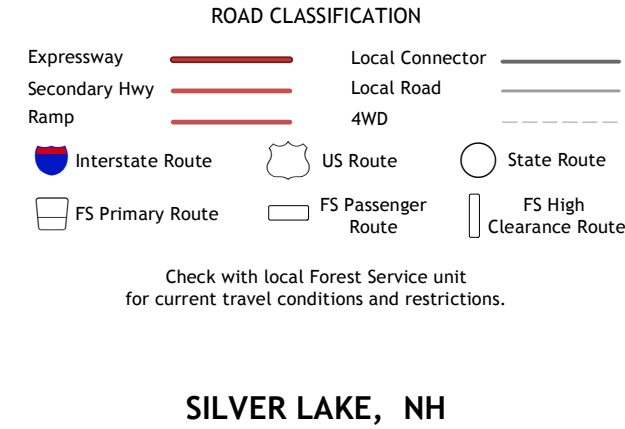
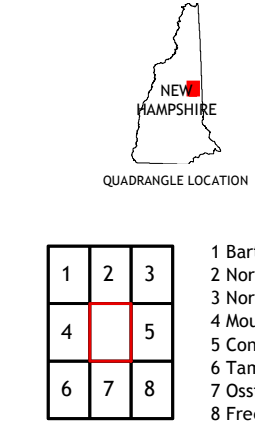
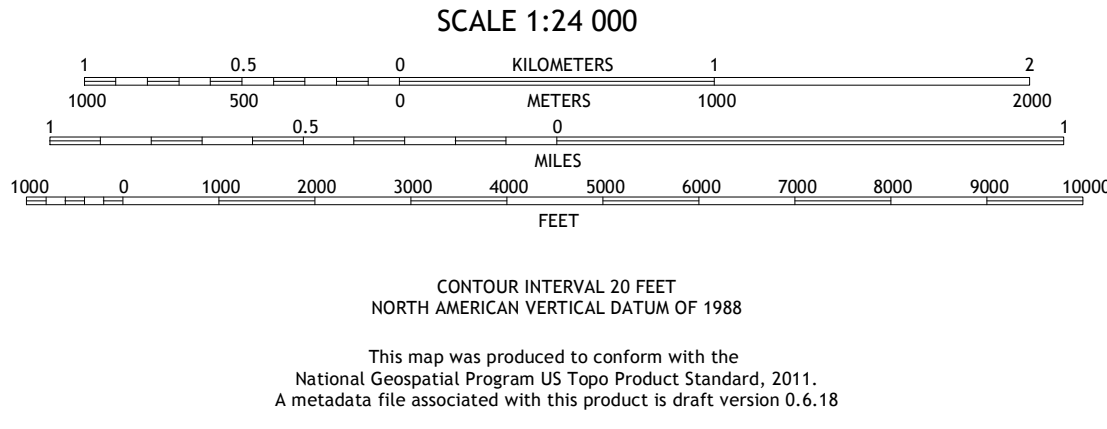



Produced by the United States Geological Survey
North American Datum of 1983 (NAD83)
World Geodetic System of 1984 (WGS84). Projection and
1 000-meter grid/Universal Transverse Mercator, Zone 19T
This map is not a legal document. Boundaries may be
generalized for this map scale. Private lands within government
reservations may not be shown. Obtain permission before
entering private lands.

Imagery.....NAIP, August 2016 - October 2016
Roads.....2017
Roads within US Forest Service Lands.....FS Topo Data
Names.....with limited Forest Service updates, 2014 - 2018
Hydrography.....GNIS, 1980 - 2016
Contours.....National Hydrography Dataset, 2003 - 2015
Boundaries.....National Elevation Dataset, 2001 - 2008
Wetlands.....Multiple sources; see metadata file 2016 - 2017
Wetlands.....FWS National Wetlands Inventory 1985 - 1986



SILVER LAKE, NH
2018

