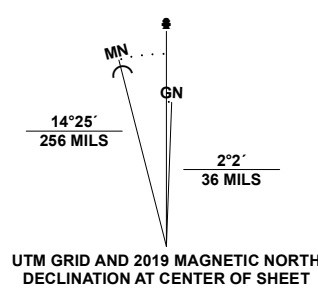


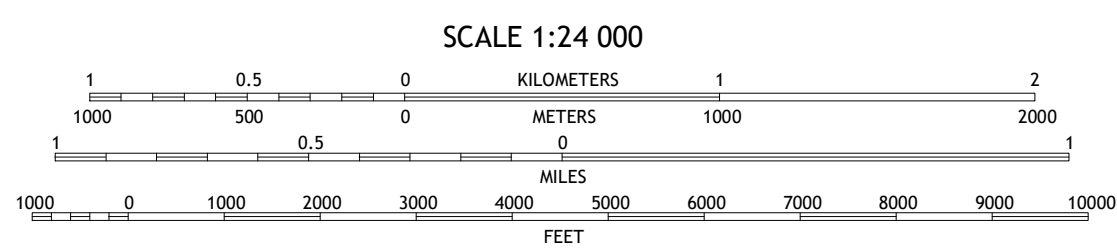
**Produced by the United States Geological Survey**

North American Datum of 1983 (NAD83)  
World Geodetic System of 1984 (WGS84). Projection and  
1 000-meter grid/Universal Transverse Mercator, Zone 18T  
This map is not a legal document. Boundaries may be  
generalized for this map scale. Private lands within government  
reservations may not be shown. Obtain permission before  
entering private lands.

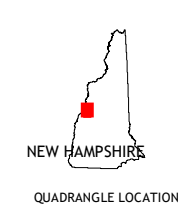
Imagery.....NAIP, October 2018 - October 2018  
Roads.....U.S. Census Bureau, 2017  
Names.....GNIS, 1980 - 2021  
Hydrography.....National Hydrography Dataset, 2003 - 2021  
Contours.....National Elevation Dataset, 2017  
Boundaries.....Multiple sources; see metadata file 2018 - 2020  
Wetlands.....FWS National Wetlands Inventory 1986 - 2011



U.S. National Grid	
100,000 - m Square ID	UTM Grid and 2019 MAGNETIC NORTH DECLINATION AT CENTER OF SHEET
YR	BJ
72 W	
Grid Zone Designation	18T
	19T
	72 W



CONTOUR INTERVAL 20 FEET  
NORTH AMERICAN VERTICAL DATUM OF 1988  
This map was produced to conform with the  
National Geospatial Program US Topo Product Standard.



1	2	3
4	5	6
7	8	

ADJOINING QUADRANGLES

- 1 Fairlee
- 2 Piermont
- 3 Warren
- 4 Lyme
- 5 Wentworth
- 6 Enfield
- 7 Canaan
- 8 Mount Cardigan

ROAD CLASSIFICATION	
Expressway	Local Connector
Secondary Hwy	Local Road
Ramp	4WD
Interstate Route	US Route
	State Route

