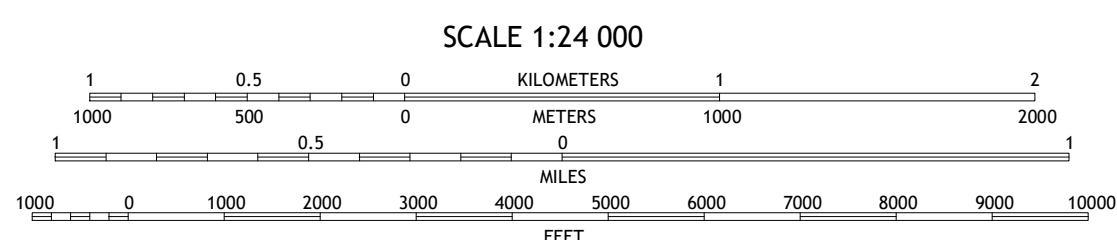
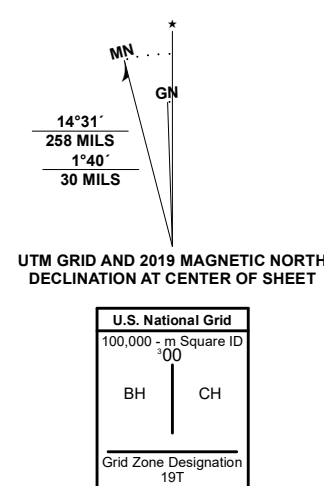
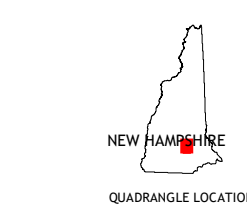


Produced by the United States Geological Survey
North American Datum of 1983 (NAD83)
World Geodetic System of 1984 (WGS84). Projection and
1 000-meter grid: Universal Transverse Mercator, Zone 18T
This map is not a legal document. Boundaries may be
generalized for this map scale. Private lands within government
reservations may not be shown. Obtain permission before
entering private lands.

Imagery:.....NAIP, July 2016 - October 2016
Roads:.....U.S. Census Bureau, 2017
Names:.....GNIS, 1980 - 2016
Hydrography:.....National Hydrography Dataset, 2004 - 2017
Contours:.....National Elevation Dataset, 2008
Boundaries:.....Multiple sources; see metadata file 2016 - 2017
Wetlands:.....FWS National Wetlands Inventory 1985 - 1986



CONTOUR INTERVAL 10 FEET
NORTH AMERICAN VERTICAL DATUM OF 1988
This map was produced to conform with the
National Geospatial Program US Topo Product Standard.



1	2	3
4	5	6
7	8	

ADJOINING QUADRANGLES

ROAD CLASSIFICATION	
	Expressway
	Secondary Hwy
	Ramp
	Interstate Route
	US Route
	State Route
	Local Connector
	Local Road
	4WD

SUNCOOK, NH
2021

