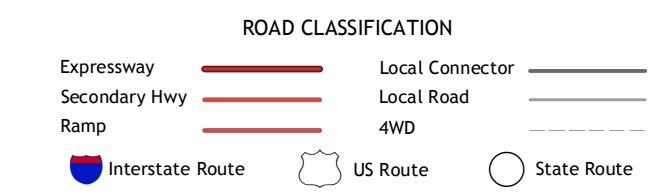
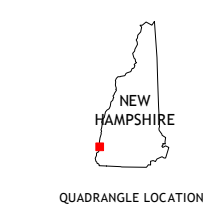
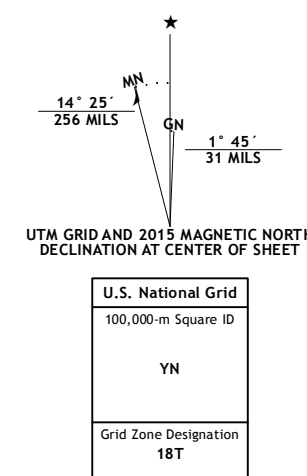


Produced by the United States Geological Survey  
North American Datum of 1983 (NAD83)  
World Geodetic System of 1984 (WGS84). Projection and  
1 000-meter grid: Universal Transverse Mercator, Zone 18T  
10 000-foot ticks: New Hampshire Coordinate System of 1983,  
Vermont Coordinate System of 1983

This map is not a legal document. Boundaries may be  
generalized for this map scale. Private lands within government  
reservations may not be shown. Obtain permission before  
entering private lands.

Imagery:.....NAIP, July 2012  
Roads:.....HERE, ©2013 - 2014  
Names:.....GNIS, 2015  
Hydrography:.....National Hydrography Dataset, 2012  
Contours:.....National Elevation Dataset, 2002  
Boundaries:.....Multiple sources; see metadata file 1972 - 2015



1	2	3
4	5	6
7	8	9

ADJOINING QUADRANGLES

1 Sixtons River  
2 Bellows Falls  
3 Alstead  
4 Westminster West  
5 Gilsium  
6 Putney  
7 Spofford  
8 Keene

WALPOLE, NH-VT  
2015

