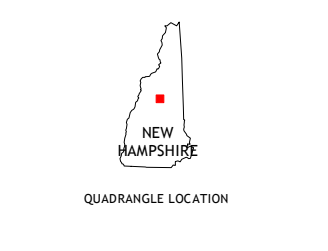
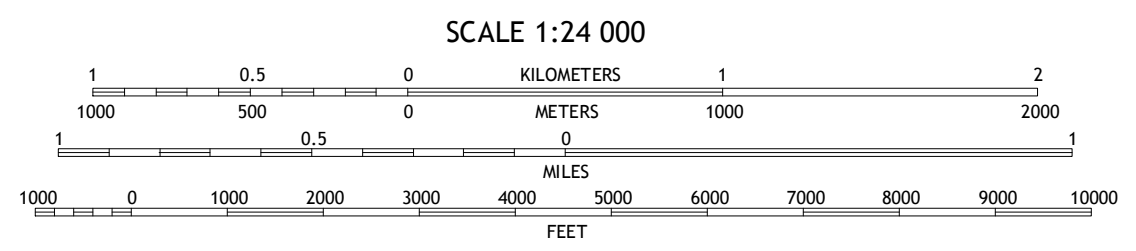
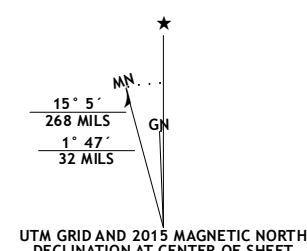


Produced by the United States Geological Survey North American Datum of 1983 (NAD83) World Geodetic System of 1984 (WGS84) Projection and 1000-meter grid: Universal Transverse Mercator, Zone 19T 10 000-foot ticks: New Hampshire Coordinate System of 1983



ROAD CLASSIFICATION table with categories: Expressway, Secondary Hwy, Ramp, Interstate Route, FS Primary Route, Local Connector, Local Road, 4WD, US Route, FS Passenger Route, State Route, FS High Clearance Route.

Imagery: NADP, July 2012 HERE, ©2013 - 2014 Roads within US Forest Service Lands: FS Topo Data with limited Forest Service updates, 2012 - 2015 Names: National Hydrography Dataset, 2012 Contours: National Elevation Dataset, 2001 Boundaries: Multiple sources; see metadata file 1972 - 2015

U.S. National Grid 100,000 m Square ID BJ Grid Zone Designation 19T

CONTOUR INTERVAL 40 FEET NORTH AMERICAN VERTICAL DATUM OF 1988 This map was produced to conform with the National Geospatial Program US Topo Product Standard, 2011. A metadata file associated with this product is draft version 0.6.18

ADJOINING QUADRANGLES table with grid cells 1-8 and corresponding peak names: 1 Lincoln, 2 Mount Osceola, 3 Mount Carrigan, 4 Woodstock, 5 Mount Tripityramid, 6 Plymouth, 7 Squam Mountains, 8 Center Sandwich.

Check with local Forest Service unit for current travel conditions and restrictions. WATERVILLE VALLEY, NH 2015

