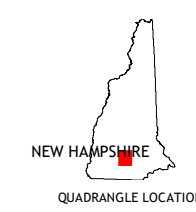
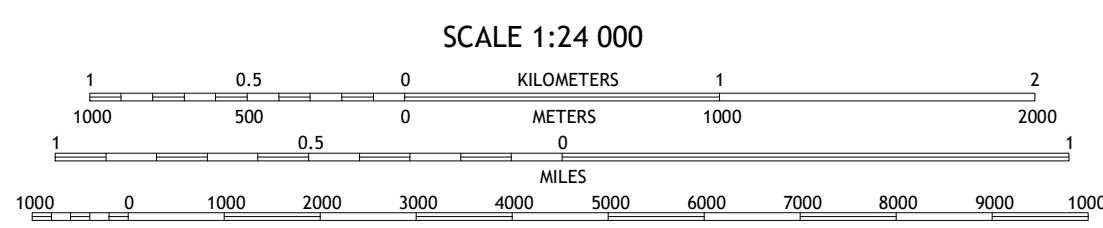
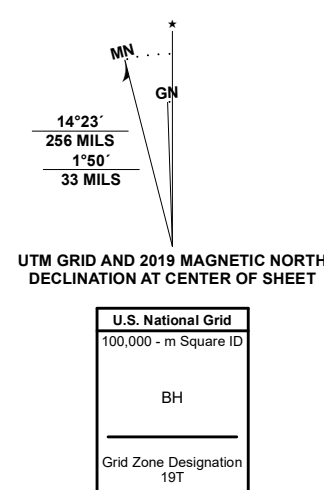




Produced by the United States Geological Survey
North American Datum of 1983 (NAD83)
World Geodetic System of 1984 (WGS84). Projection and
1 000-meter grid: Universal Transverse Mercator, Zone 18T
This map is not a legal document. Boundaries may be
generalized for this map scale. Private lands within government
reservations may not be shown. Obtain permission before
entering private lands.

Imagery.....NAIP, October 2018
Roads.....U.S. Census Bureau, 2017
Names.....GNS, 1980-2018
Hydrography.....National Hydrography Dataset, 2004-2019
Contours.....National Elevation Dataset, 2008-2017
Boundaries.....Multiple sources; see metadata file 2018-2019
Wetlands.....FWS National Wetlands Inventory 1985-1986



1	2	3
4	5	6
7	8	

ADJOINING QUADRANGLES

- 1 Henniker
- 2 Hopkinton
- 3 Concord
- 4 Derry
- 5 Goffstown
- 6 Greenfield
- 7 New Boston
- 8 Pinardville

ROAD CLASSIFICATION	
	Expressway
	Secondary Hwy
	Ramp
	Interstate Route
	Local Connector
	Local Road
	4WD
	US Route
	State Route