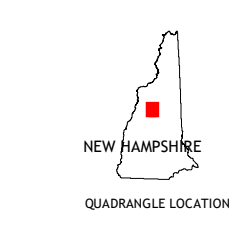
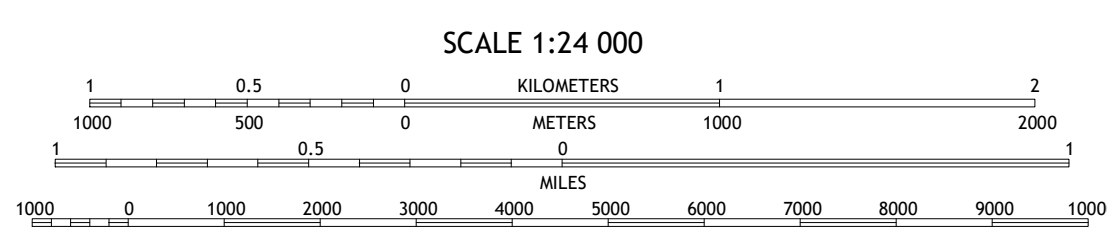
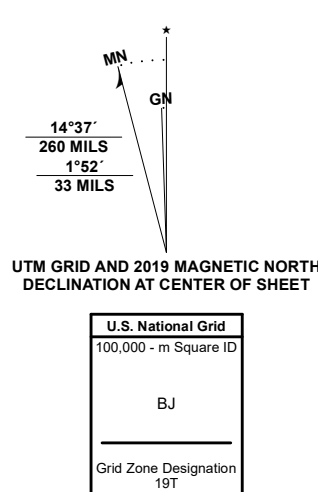


Produced by the United States Geological Survey  
North American Datum of 1983 (NAD83)  
World Geodetic System of 1984 (WGS84). Projection and  
1 000-meter grid: Universal Transverse Mercator, Zone 17T  
This map is not a legal document. Boundaries may be  
generalized for this map scale. Private lands within government  
reservations may not be shown. Obtain permission before  
entering private lands.

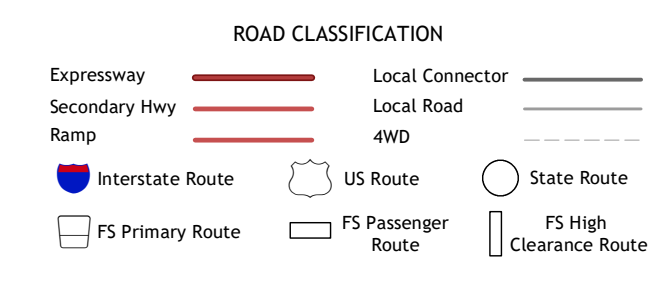
Imagery:.....NAIP, August 2016 - October 2016  
Roads:.....U.S. Census Bureau, 2017  
Names:.....GNIS, 1980 - 2016  
Hydrography:.....National Hydrography Dataset, 2003 - 2012  
Contours:.....National Elevation Dataset, 2001  
Boundaries:.....Multiple sources; see metadata file 2016 - 2017  
Wetlands:.....FWS National Wetlands Inventory 1986



ADJOINING QUADRANGLES

1	2	3
4	5	6
7	8	

1 Mount Moosilauke  
2 Lincoln  
3 Mount Osceola  
4 Mount Kineo  
5 Waterville Valley  
6 Rumney  
7 Plymouth  
8 Squam Mountains



**WOODSTOCK, NH**  
2021



NSA REF. NO. USGS X 2 4 K 4 9 8 2 4