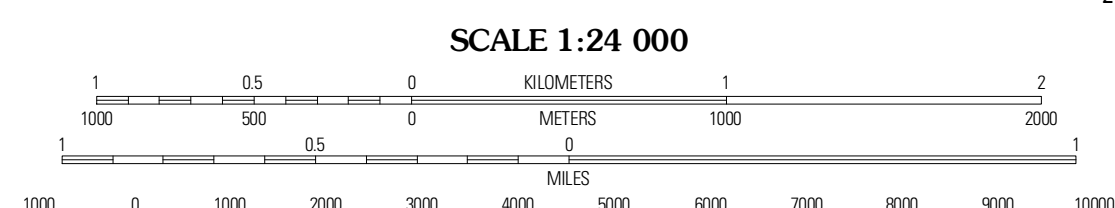
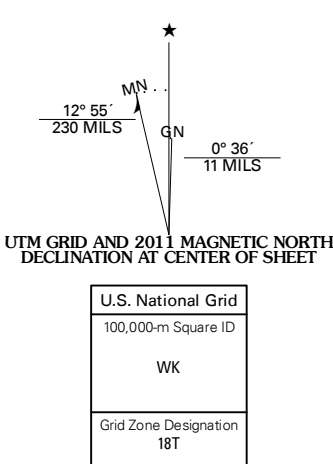


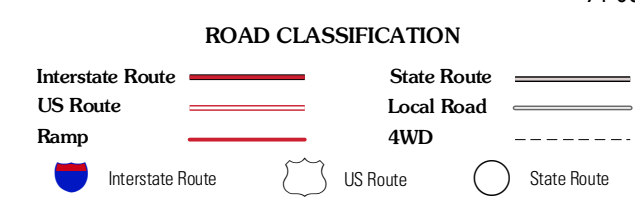


Produced by the United States Geological Survey  
North American Datum of 1983 (NAD83)  
World Geodetic System of 1984 (WGS84). Projection and  
1 000-meter grid: Universal Transverse Mercator, Zone 18T  
10 000-foot ticks: New Jersey Coordinate System of 1983



CONTOURS NOT PRESENT BECAUSE AVAILABLE ELEVATION  
DATA DO NOT MEET ACCURACY REQUIREMENTS

This map was produced to conform with version 0.5.10  
of the USGS US Topo Product Standard.  
A metadata file associated with this product is draft version 0.5.15.NJ



QUADRANGLE LOCATION

|             |                  |                  |
|-------------|------------------|------------------|
| Marlboro    | Long Branch West | Long Branch East |
| Farmingdale | Asbury Park      | Asbury Park OE E |
| Lakewood    | Point Pleasant   |                  |

ADJACING 7.5 QUADRANGLES