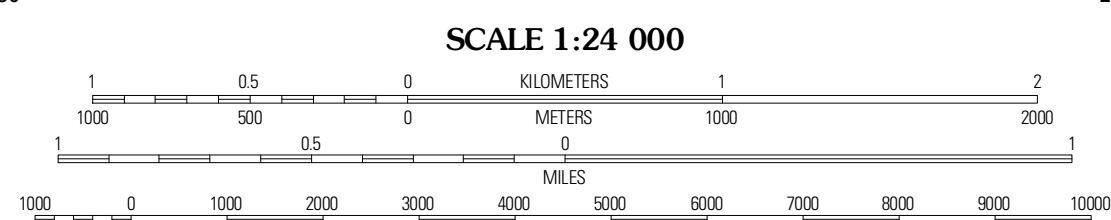
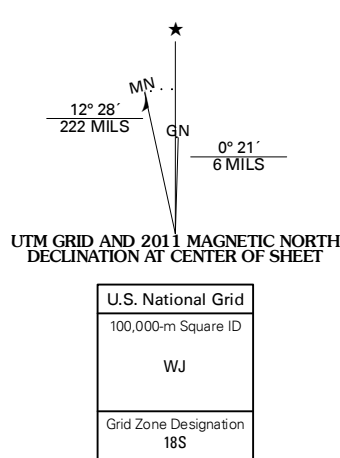




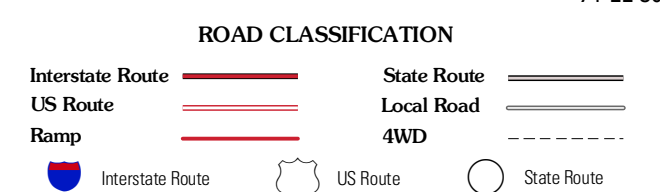
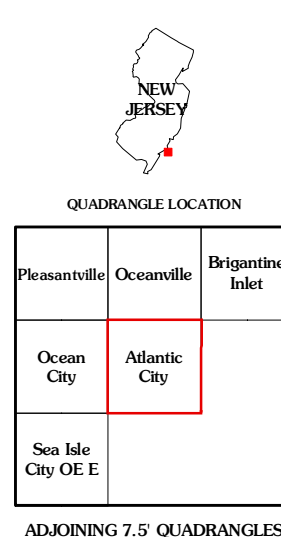
Produced by the United States Geological Survey North American Datum of 1983 (NAD83) World Geodetic System of 1984 (WGS84) Projection and 1 000-meter grid: Universal Transverse Mercator, Zone 18S 10 000-foot ticks: New Jersey Coordinate System of 1983

Imagery... State of New Jersey, January 2007 - January 2009 Other imagery provided by DE, NY, PA Roads... ©2006-2010 Tele Atlas Names... GNIS, 2010 Hydrography... National Hydrography Dataset, 2007 Contours... National Elevation Dataset, 2000 Boundaries... Census, IBWC, IBC, USGS, 1972 - 2010



CONTOUR INTERVAL 10 FEET NORTH AMERICAN VERTICAL DATUM OF 1988

This map was produced to conform with version 0.5.10 of the USGS US Topo Product Standard. A metadata file associated with this product is draft version 0.5.15.NJ



ATLANTIC CITY, NJ 2011