
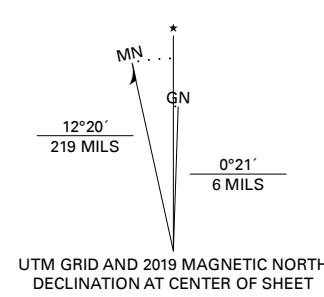


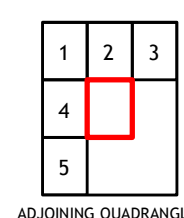
**Produced by the United States Geological Survey**

North American Datum of 1983 (NAD83)  
World Geodetic System of 1984 (WGS84). Projection and  
1 000-meter grid: Universal Transverse Mercator, Zone 18S  
This map is not a legal document. Boundaries may be  
generalized for this map scale. Private lands within government  
reservations may not be shown. Obtain permission before  
entering private lands.

Imagery.....NAIP, June 2015 - September 2015  
Roads.....U.S. Census Bureau, 2016  
Names.....GNIS, 1979-2019  
Hydrography.....National Hydrography Dataset, 1989-2018  
Contours.....National Elevation Dataset, 2012  
Boundaries.....Multiple sources; see metadata file 2017-2018  
Wetlands.....FWS National Wetlands Inventory 2007-2008



CONTOUR INTERVAL 5 FEET  
NORTH AMERICAN VERTICAL DATUM OF 1988  
This map was produced to conform with the  
National Geospatial Program US Topo Product Standard, 2011.  
A metadata file associated with this product is draft version 0.6.18



- 1 Pleasantville
- 2 Oceanville
- 3 Brigantine Inlet
- 4 Ocean City
- 5 Sea Isle City OE E

