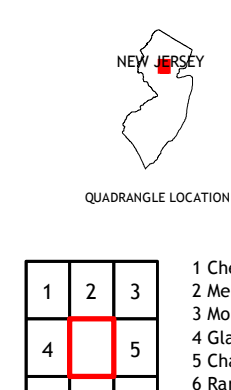
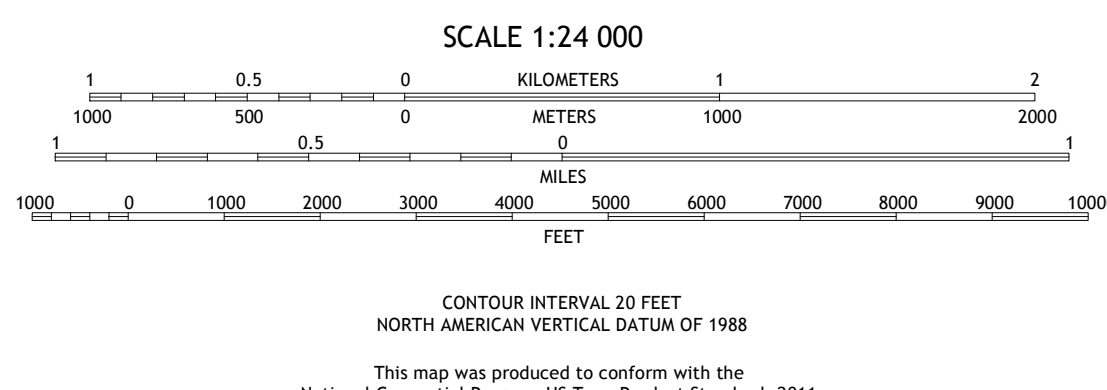
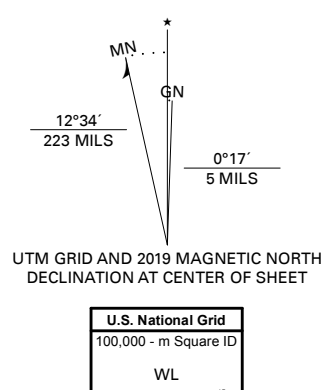


**Produced by the United States Geological Survey**  
North American Datum of 1983 (NAD83)  
World Geodetic System of 1984 (WGS84) Projection and  
1 000-meter grid/Universal Transverse Mercator, Zone 18T  
This map is not a legal document. Boundaries may be  
generalized for this map scale. Private lands within government  
reservations may not be shown. Obtain permission before  
entering private lands.

Imagery.....NAIP, July 2015 - September 2015  
Roads.....U.S. Census Bureau, 2016  
Names.....GNIS, 1979-2019  
Hydrography.....National Hydrography Dataset, 1989-2015  
Contours.....National Elevation Dataset, 2013  
Boundaries.....Multiple sources; see metadata file 2017-2018  
Wetlands.....FWS National Wetlands Inventory 2007



**ROAD CLASSIFICATION**

Expressway	Local Connector
Secondary Hwy	Local Road
Ramp	4WD
Interstate Route	US Route
	State Route

ADJOINING QUADRANGLES

1	2	3
4	5	6
7	8	

- 1 Chester
- 2 Mendham
- 3 Morristown
- 4 Gladstone
- 5 Chatham
- 6 Raritan
- 7 Bound Brook
- 8 Plainfield

