

Produced by the United States Geological Survey

North American Datum of 1983 (NAD83) World Geodetic System of 1984 (WGS84) Projection and 1 000 meter grid/Universal Transverse Mercator, Zone 18T This map is not a legal document. Boundaries may be generalized for this map scale. Private lands within government reservations may not be shown. Obtain permission before entering private lands.

Imagery: NAIP, July 2015 - September 2015 Roads: U.S. Census Bureau, 2016 Names: GNS, 1979-2019 Hydrography: National Hydrography Dataset, 1989-2016 Contours: National Elevation Dataset, 2013 Boundaries: Multiple sources; see metadata file 2017-2018 Wetlands: FWS National Wetlands Inventory 2007

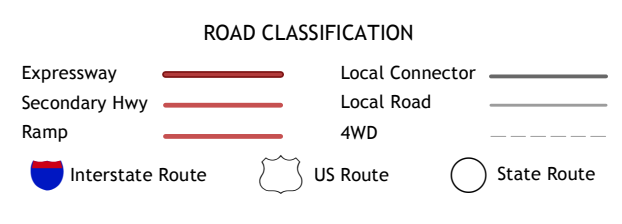
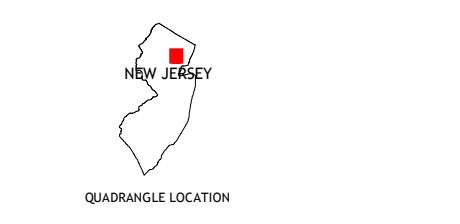
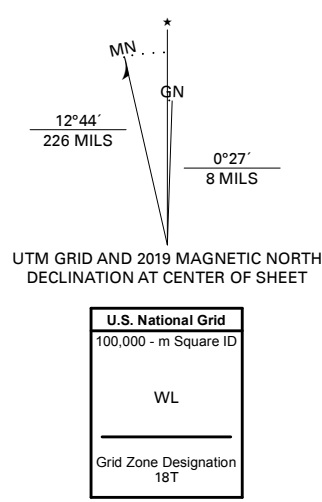


Table with 3 columns and 3 rows showing adjacent quadrangles: 1 Boonton, 2 Pompton Plains, 3 Paterson, 4 Morristown, 5 Orange, 6 Chatham, 7 Roselle, 8 Elizabeth.

