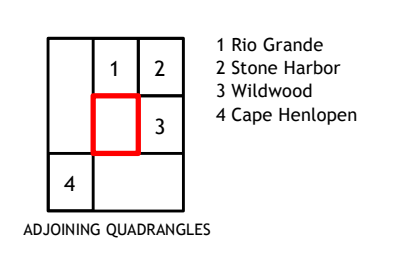
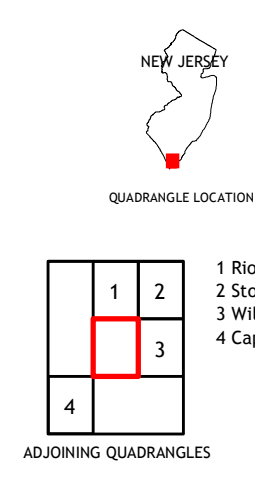
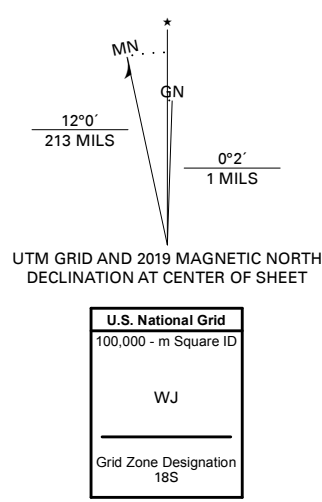


Produced by the United States Geological Survey

North American Datum of 1983 (NAD83) World Geodetic System of 1984 (WGS84) Projection and 1 000-meter grid; Universal Transverse Mercator, Zone 18S This map is not a legal document. Boundaries may be generalized for this map scale. Private lands within government reservations may not be shown. Obtain permission before entering private lands.

Imagery: NAIP, July 2015 - September 2015 Roads: U.S. Census Bureau, 2016 Names: GNIS, 1979-2019 Hydrography: National Hydrography Dataset, 1899-2018 Contours: National Elevation Dataset, 2013 Boundaries: Multiple sources; see metadata file 2017-2018 Wetlands: FWS National Wetlands Inventory 2007-2009



CONTOUR INTERVAL 10 FEET NORTH AMERICAN VERTICAL DATUM OF 1988 This map was produced to conform with the National Geospatial Program US Topo Product Standard, 2011. A metadata file associated with this product is draft version 0.6.18