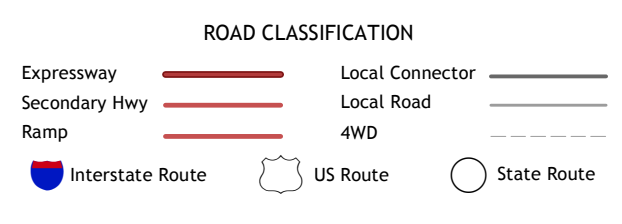
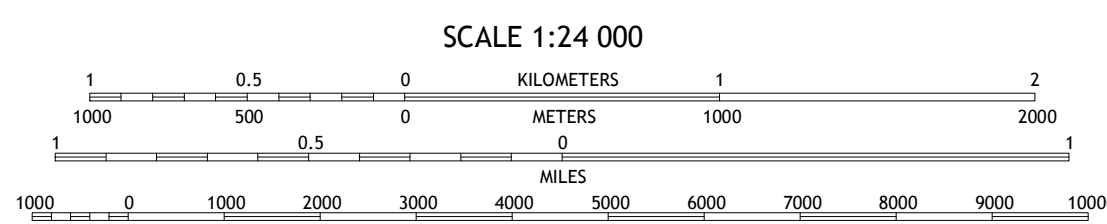
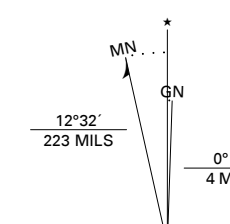


**Produced by the United States Geological Survey**

North American Datum of 1983 (NAD83)  
World Geodetic System of 1984 (WGS84), Projection and  
1 000-meter grid/Universal Transverse Mercator, Zone 18T  
This map is not a legal document. Boundaries may be  
generalized for this map scale. Private lands within government  
reservations may not be shown. Obtain permission before  
entering private lands.

Imagery.....NAIP, July 2015 - September 2015  
Roads.....U.S. Census Bureau, 2016  
Names.....GNS, 1979 - 2019  
Hydrography.....National Hydrography Dataset, 1989 - 2016  
Contours.....National Elevation Dataset, 2001 - 2013  
Boundaries.....Multiple sources; see metadata file 2017 - 2018  
Wetlands.....FWS National Wetlands Inventory 2007



ADJOINING QUADRANGLES

|   |   |   |
|---|---|---|
| 1 | 2 | 3 |
| 4 | 5 | 6 |
| 7 | 8 |   |

1 Tranquility  
2 Stanhope  
3 Dover  
4 Hackensacktown  
5 Mendham  
6 Calton  
7 Gladstone  
8 Bernardsville

