

Produced by the United States Geological Survey
North American Datum of 1983 (NAD83)
World Geodetic System of 1984 (WGS84), Projection and 1000-meter grid: Universal Transverse Mercator, Zone 18T 10 000-foot ticks: New Jersey Coordinate System of 1983
This map is not a legal document. Boundaries may be generalized for this map scale. Private lands within government reservations may not be shown. Obtain permission before entering private lands.
Imagery: NAIIP, September 2015
Roads: U.S. Census Bureau, 2015
Names: GNIS, 2016
Hydrography: National Hydrography Dataset, 2015
Contours: National Elevation Dataset, 2013
Boundaries: Multiple sources; see metadata file 1972 - 2016
Wetlands: FWS National Wetlands Inventory 1977 - 2014

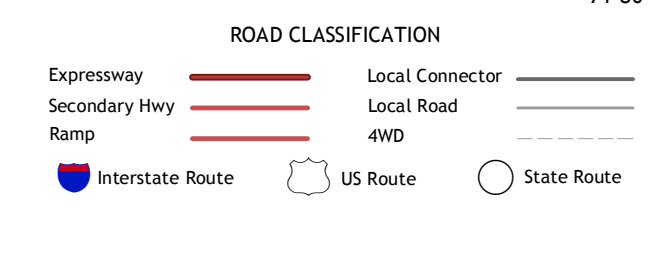
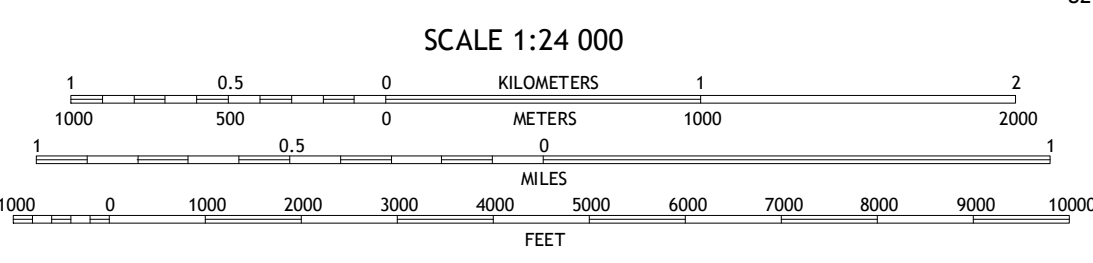
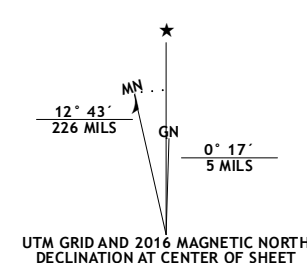


Table with 3 columns and 8 rows showing adjacent quadrangles: 1 Newton East, 2 Franklin, 3 Newfoundland, 4 Starhope, 5 Boonton, 6 Chester, 7 Mendham, 8 Morristown.

DOVER, NJ 2016

