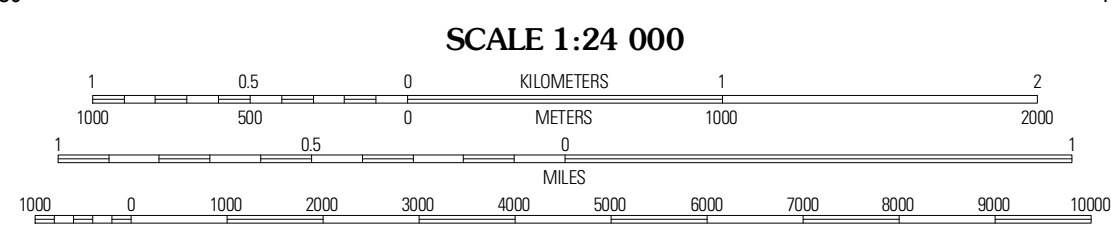
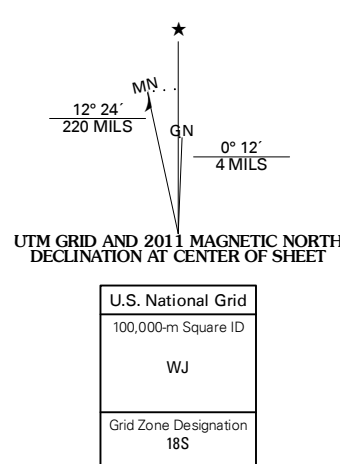
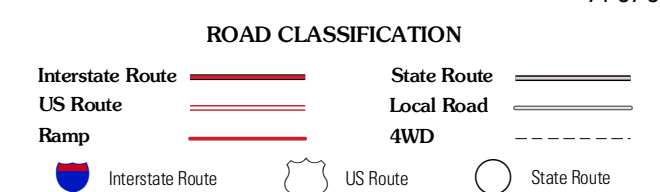


Produced by the United States Geological Survey
North American Datum of 1983 (NAD83)
World Geodetic System of 1984 (WGS84). Projection and
1 000-meter grid: Universal Transverse Mercator, Zone 18S
10 000-foot ticks: New Jersey Coordinate System of 1983



This map was produced to conform with version 0.5.10
of the USGS US Topo Product Standard.
A metadata file associated with this product is draft version 0.5.15.NJ



QUADRANGLE LOCATION

Hampton	Aslon	Jenkins
Newtonville	Egg Harbor City	Green Bank
Dooctly	Mays Landing	Plainsville

ADJOINING 7.5 QUADRANGLES

EGG HARBOR CITY, NJ
2011