

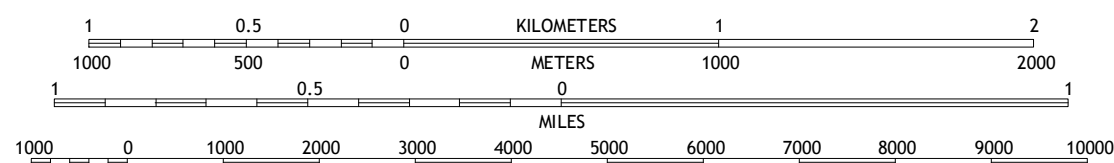
This map is not a legal document. Boundaries may be generalized for this map scale. Private lands within government reservations may not be shown. Obtain permission before entering private lands.

Imagery.....	NAIP, September 2001	20
Roads.....	U.S. Census Bureau, 2015	20
Names.....	GNIS	20
Hydrography.....	National Hydrography Dataset, Contours	20
Contours.....	National Elevation Dataset, Boundaries	20
Boundaries.....	Multiple sources; see metadata file 1972	20
Wetlands.....	FWS National Wetlands Inventory 1977	20

UTM GRID AND 2016 MAGNETIC NORTH

U.S. National Grid
100,000-m Square ID
WL
Grid Zone Designation
18T

SCALE 1:24 000



CONTOUR INTERVAL 10 FEET
AMERICAN VERTICAL DATUM OF 1988







This map was produced to conform with the National Geospatial Program US Topo Product Standard, 2011. A metadata file associated with this product is draft version 0.6.19






1	2	3	1 Ramsey
4		5	2 Park Ridge
6	7	8	3 Nyack
			4 Paterson
			5 Yonkers
			6 Orange
			7 Weehawken
			8 Central Park

ADJOINING QUADRANGLES

ROAD CLASSIFICATION

Expressway		Local Connector	
Secondary Hwy		Local Road	
Ramp		4WD	

 Interstate Route	 US Route	 State Route
--	--	---

HACKENSACK, NJ
2016