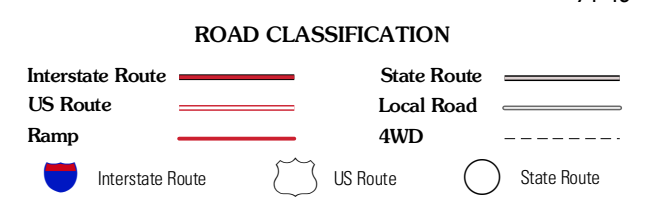
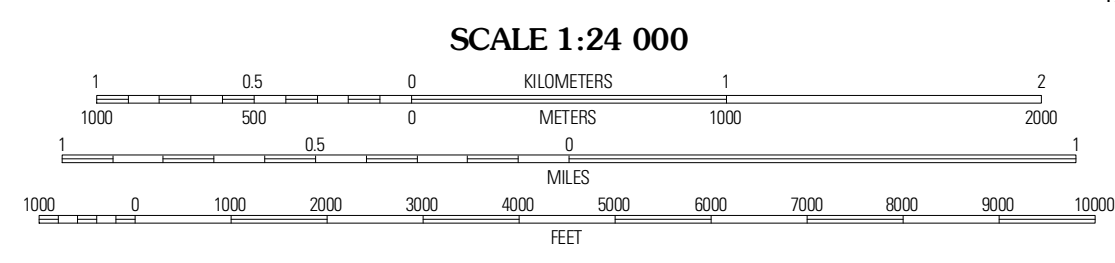
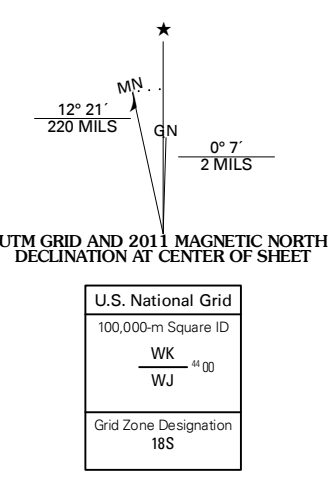


Produced by the United States Geological Survey  
North American Datum of 1983 (NAD83)  
World Geodetic System of 1984 (WGS84). Projection and  
1 000-meter grid: Universal Transverse Mercator, Zone 18S  
10 000-foot ticks: New Jersey Coordinate System of 1983



Imagery.....State of New Jersey, January 2007  
Other imagery provided by DE, NY, PA  
Roads.....©2006-2010 Tele Atlas  
Names.....GNIS, 2010  
Hydrography.....National Hydrography Dataset, 2007  
Contours.....National Elevation Dataset, 2001  
Boundaries.....Census, IBWC, IBC, USGS, 1972-2010

U.S. National Grid
100,000m Square ID
WK "00"
WJ "00"
Grid Zone Designation
18S

CONTOUR INTERVAL 10 FEET  
NORTH AMERICAN VERTICAL DATUM OF 1988

This map was produced to conform with version 0.5.10  
of the USGS US Topo Product Standard.  
A metadata file associated with this product is draft version 0.5.15.NJ

QUADRANGLE LOCATION

Clementon	Medford Lakes	Indian Mills
Williamstown	Hammonton	Anson
Bassa	Newtonville	Egg Harbor City

ADJOINING 7.5 QUADRANGLES

**HAMMONTON, NJ**  
2011