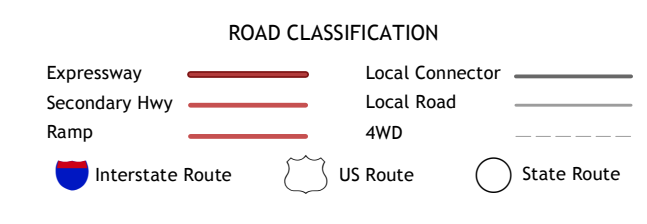
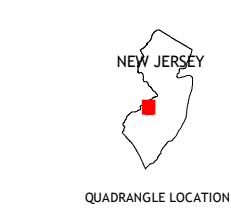
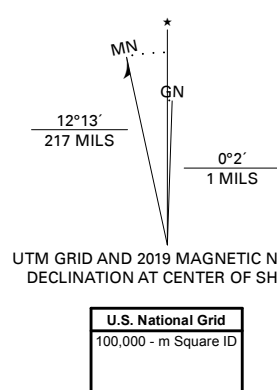


Produced by the United States Geological Survey  
North American Datum of 1983 (NAD83)  
World Geodetic System of 1984 (WGS84). Projection and 1 000-meter grid/Universal Transverse Mercator, Zone 18S  
This map is not a legal document. Boundaries may be generalized for this map scale. Private lands within government reservations may not be shown. Obtain permission before entering private lands.  
Imagery: NAIP, July 2015 - December 2017  
Roads: U.S. Census Bureau, 2016  
Names: GNS, 1979 - 2019  
Hydrography: National Hydrography Dataset, 1989 - 2018  
Contours: National Elevation Dataset, 2017  
Boundaries: Multiple sources; see metadata file 2017 - 2018  
Wetlands: FWS National Wetlands Inventory 2007



ADJOINING QUADRANGLES

1	2	3
4	5	6
7	8	9

1 Frankford  
2 Beverly  
3 Bristol  
4 Camden  
5 Mount Holly  
6 Runnemede  
7 Clementon  
8 Medford Lakes

