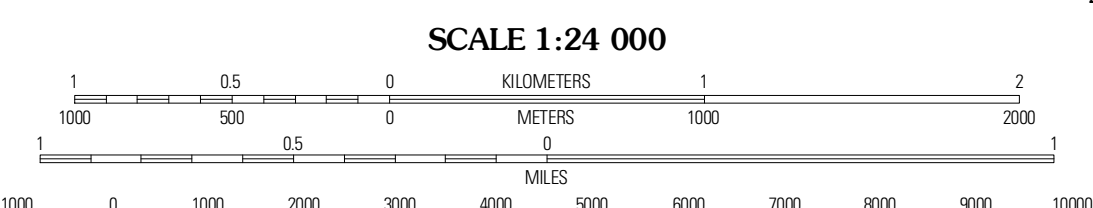
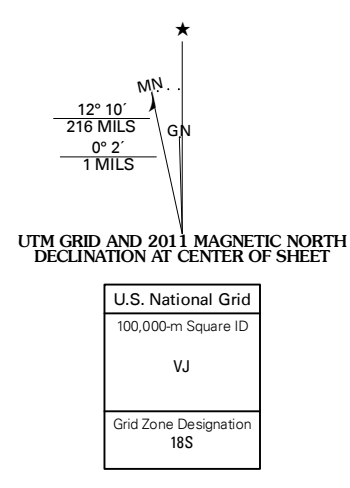


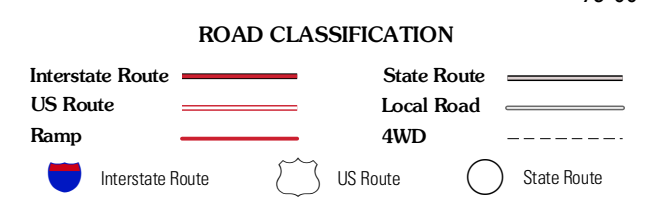
Produced by the United States Geological Survey  
North American Datum of 1983 (NAD83)  
World Geodetic System of 1984 (WGS84). Projection and  
1 000-meter grid: Universal Transverse Mercator, Zone 18S  
10 000-foot ticks: New Jersey Coordinate System of 1983

Imagery..... State of New Jersey, January 2007  
Other imagery provided by DE, NY, PA  
Roads..... ©2006-2010 Tele Atlas  
Names..... GNIS, 2010  
Hydrography..... National Hydrography Dataset, 2007  
Contours..... National Elevation Dataset, 2001  
Boundaries..... Census, IBWC, IBC, USGS, 1972 - 2010



CONTOUR INTERVAL 10 FEET  
NORTH AMERICAN VERTICAL DATUM OF 1988

This map was produced to conform with version 0.5.10 of the USGS US Topo Product Standard.  
A metadata file associated with this product is draft version 0.5.15.NJ



QUADRANGLE LOCATION

Pitman West	Pitman East	Williamstown
Elmer	Newfield	Buena
Bridgeton	Millville	Five Points

ADJOINING 7.5' QUADRANGLES