



Produced by the United States Geological Survey

North American Datum of 1983 (NAD83) World Geodetic System of 1984 (WGS84) Projection and 1 000-meter grid/Universal Transverse Mercator, Zone 18S

This map is not a legal document. Boundaries may be generalized for this map scale. Private lands within government reservations may not be shown. Obtain permission before entering private lands.

Imagery: NAIP, June 2015 - September 2015 Roads: U.S. Census Bureau, 2016 Names: GNS, 1979 - 2019 Hydrography: National Hydrography Dataset, 1989 - 2018 Contours: National Elevation Dataset, 2012 Boundaries: Multiple sources; see metadata file 2018 Wetlands: FWS National Wetlands Inventory 2007 - 2008

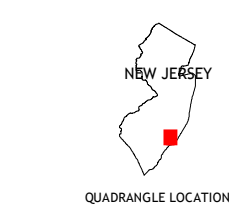
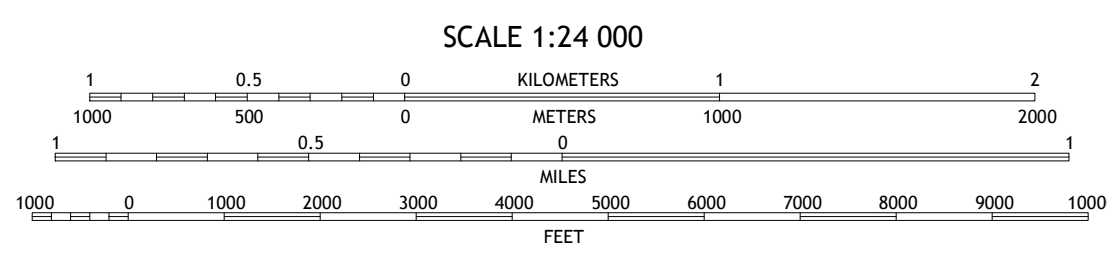
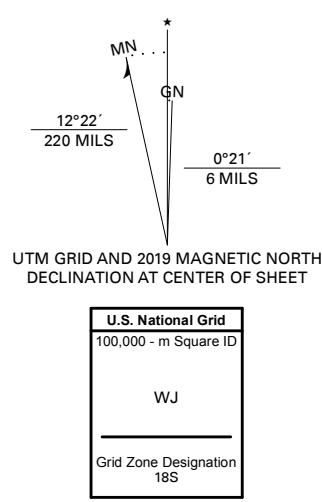


Table with 7 rows and 3 columns showing adjacent quadrangles: 1 Green Bank, 2 New Gretna, 3 Tuckerton, 4 Pleasantville, 5 Brigantine Inlet, 6 Ocean City, 7 Atlantic City.

Road Classification legend: Expressway, Secondary Hwy, Ramp, Interstate Route, Local Connector, Local Road, 4WD, US Route, State Route.

