USGS
science for a changing world

U.S. DEPARTMENT OF THE INTERIOR
U.S. GEOLOGICAL SURVEY

The National Map
US Topo

PENNINGTON QUADRANGLE
NEW JERSEY-PENNSYLVANIA
7.5-MINUTE SERIES

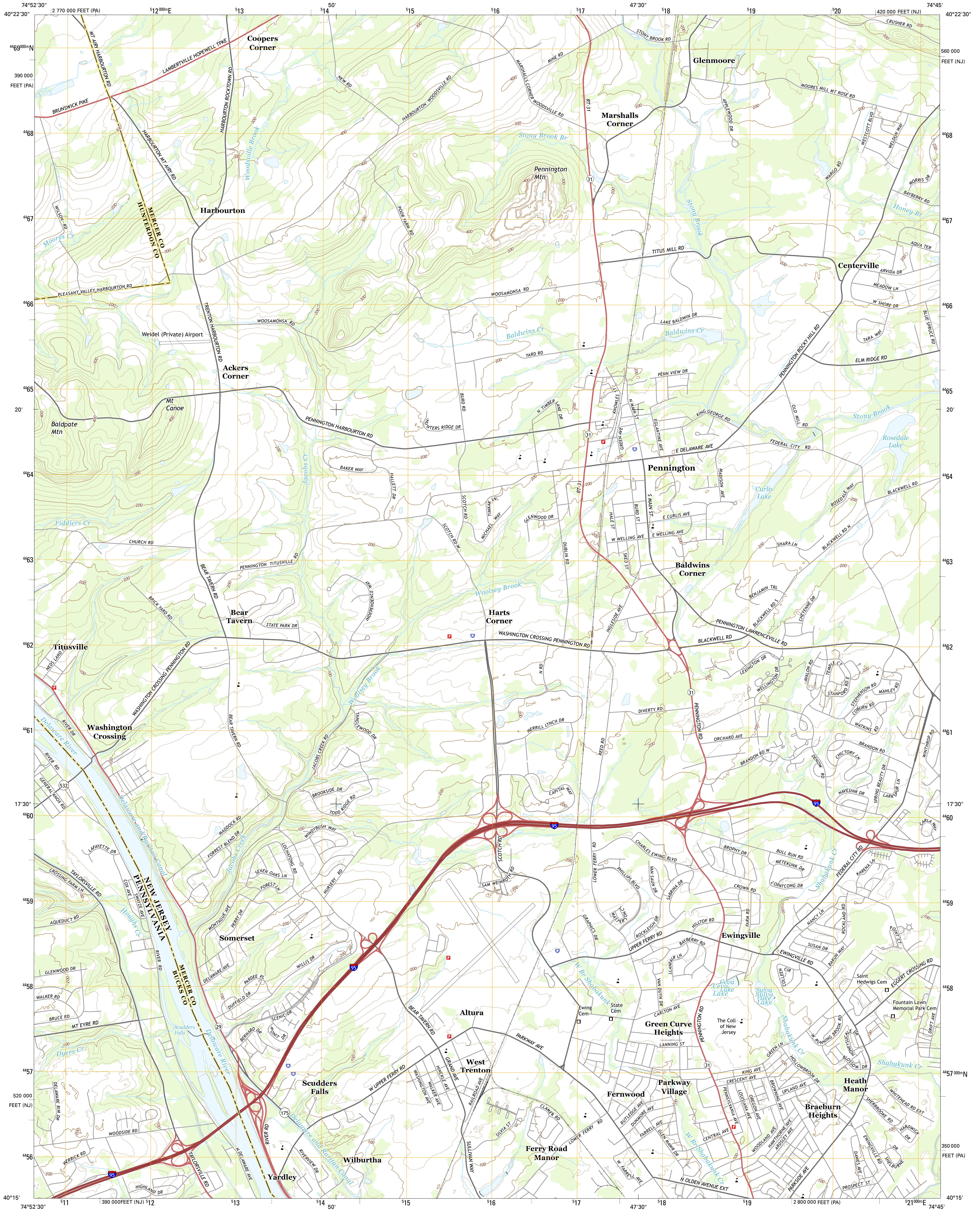

74°52'30"
2 770 000 FEET (PA)
512000mE
513
514
50'
515
516
517
47'30"
518
519
520
420 000 FEET (NJ)
74°45'
40°22'30"
4469000mN
390 000 FEET (PA)
560 000 FEET (NJ)
4468
4467
4466
4465
20'
4464
4463
4462
4461
17'30"
4460
4459
4458
4457000mN
520 000 FEET (NJ)
350 000 FEET (PA)
4456
40°15'
511
390 000FEET (NJ) 512
2 800 000 FEET (PA)
521000mE
Coopers Corner
Glenmoore
Marshalls Corner
Harbourton
Pennington Mtn
Centerville
Ackers Corner
Mt Canoe
Baldpate Mtn
Weidel (Private) Airport
Pennington
Baldwins Corner
Bear Tavern
Harts Corner
Titusville
Washington Crossing
Somerset
Ewingville
Altura
West Trenton
Green Curve Heights
Scudders Falls
Parkway Village
Fernwood
Heath Manor
Braeburn Heights
Ferry Road Manor
Wilburtha
Yardley
MERCER CO
HUNTERDON CO
NEW JERSEY
PENNSYLVANIA
MERCER CO
BUCKS CO
LAMBERTVILLE HOPEWELL TPKE
BRUNSWICK PIKE
MT AIRY HARBOURTON RD
HARBOURTON MT AIRY RD
HARBOURTON ROCKTOWN RD
NEW RD
HARBOURTON WOODSVILLE RD
MARSHALLS CORNER WOODSVILLE RD
MINE RD
STONY BROOK RD
RT-31
MOORES MILL MT ROSE RD
APPLEWOOD DR
CRUSHER RD
WESTCOTT BLVD
WELDON WAY
WARGO RD
MORRIS DR
BAYBERRY RD
AQUA TER
ARVIDA DR
MEADOW LN
W SHORE DR
BLUE SPRUCE RD
TARA WAY
ELM RIDGE RD
PENNINGTON ROCKY HILL RD
TITUS MILL RD
WOOSAMONSA RD
LAKE BALDWIN DR
YARD RD
PENN VIEW DR
POOR FARM RD
WILSON RD
PLEASANT VALLEY HARBOURTON RD
TRENTON HARBOURTON RD
BURD RD
HUNTERS RIDGE DR
PENNINGTON HARBOURTON RD
N TIMBER LANE DR
KNOWLES ST
N MAIN ST
GREEN AVE
EGLANTINE AVE
KING GEORGE RD
OLD MILL RD
FEDERAL CITY RD
E DELAWARE AVE
MADISON AVE
BAKER WAY
HALLETT DR
SCOTCH RD
TIMKAK LN
MICHAEL WAY
SCOTCH RD W
GLENWOOD DR
DUBLIN RD
HALE ST
BURD ST
S MAIN ST
E CURLIS AVE
W WELLING AVE
E WELLING AVE
SKED ST
ROSEDALE WAY
BLACKWELL RD
SHARA LN
BLACKWELL RD N
BENJAMIN TRL
BLACKWELL RD S
CHEYENNE DR
CHURCH RD
PENNINGTON TITUSVILLE RD
INDEPENDENCE WAY
BRICK YARD RD
BEAR TAVERN RD
STATE PARK DR
INGLESIDE AVE
PENNINGTON LAWRENCEVILLE RD
WASHINGTON CROSSING PENNINGTON RD
NEDS LAND
N RD
LEXINGTON DR
WELLINGTON DR
AVALON RD
TEMPLE CT
STANFORD RD E
STEPHENSON RD
MANLEY RD
COBURN RD
WATKINS RD
DIVERTY RD
PENNINGTON RD
MERRILL LYNCH DR
ORCHARD AVE
REED RD
BRANDON RD W
BRANDON RD
CHICTORY LN
DENOW RD
WINTHROP RD
NAVESINK DR
SPRING BEAUTY DR
LARKSPUR LN
CARLA WAY
RIVER DR
RIVER RD
GENERAL KNOX RD
JACOBS CREEK RD
TANGLEWOOD DR
BROOKSIDE DR
TODD RIDGE RD
CAPITAL WAY
MADDOCK RD
FORREST BLEND DR
WINDYBUSH WAY
LOCHATONG RD
SEVEN OAKS LN
FOREST LN
NURSERY RD
LAFAYETTE DR
TAYLORSVILLE RD
CROSSING FARM LN
COX AVE
SWAYZE AVE
AQUEDUCT RD
MONTAGUE AVE
PERRY DR
WILLIS DR
DELAWARE AVE
PARDEE PL
DUFFIELD DR
SCENIC DR
BERNARD DR
PONIT DR
GLENWOOD DR
WALKER RD
BRUCE RD
MT EYRE RD
DELAWARE RIM DR
WOODSIDE RD
MERRICK RD
HIGHLAND DR
N DELAWARE AVE
RIVERVIEW DR
SCOTCH RD
SAM WEINROTH RD
CHARLES EWING BLVD
LOWER FERRY RD
PHILLIPS BLVD
VAN SAUN DR
SABRINA DR
MASTER JONC
GRAPHICS DR
ROCKLEIGH DR
UPPER FERRY RD
HILLTOP RD
BAYBERRY RD
LLANFAIR LN
BROPHY DR
BULL RUN RD
METEKUNK DR
LOPATCONG DR
CROWN RD
FARM RD
KARENA LN
NANCY LN
ROCKLAND RD
SUSAN DR
BAKUN WAY
POINT CT
EWINGVILLE RD
COLLEEN CIR
EGGERT CROSSING RD
DRIFT AVE
W RUNNING BROOK RD
HONEYSUCKLE DR
BLOSSOM DR
VAN DUYN DR
CARLTON AVE
LANNING ST
GREEN LN
HOLLOWBROOK DR
KING AVE
CRESCENT AVE
UPLAND AVE
BROWNING AVE
OREGON AVE
LOUISIANA AVE
PENNSYLVANIA AVE
CENTRAL AVE
WOODLAND AVE
HAWTHORNE AVE
ARDSLEY AVE
WHITEHEAD RD EXT
SHERBROOKE RD
HARDWICK DR
SHELBURNE DR
EWINGVILLE RD
DAWES AVE
PROSPECT ST
PARKSIDE AVE
N OLDEN AVENUE EXT
W FARRELL AVE
GLEN MAWR DR
FARRELL AVE
DUNMORE AVE
RUTLEDGE AVE
LOWER FERRY RD
CLAMER RD
SILVIA ST
SULLIVAN WAY
RAILROAD AVE
PARKWAY AVE
BEAR TAVERN RD
GRAND AVE
HINCKLE AVE
WALKER AVE
WASHINGTON AVE
W UPPER FERRY RD
RIVER RD
Ewing Cem
State Cem
The Coll of New Jersey
Saint Hedwigs Cem
Fountain Lawn Memorial Park Cem
Stony Brook Br
Woodsville Brook
Stony Brook
Honey Br
Moores Cr
Baldwins Cr
Rosedale Lake
Curlis Lake
Jacobs Cr
Fiddlers Cr
Woolsey Brook
Delaware River
Delaware and Raritan Canal
Jacobs Creek
Houghs Cr
Scudders Falls
Dyers Cr
Shabakunk Cr
W Br Shabakunk Cr
Ceva Lake
Sylva Lake
31
29
175
532
95
100
200
300
400

Produced by the United States Geological Survey
North American Datum of 1983 (NAD83)
World Geodetic System of 1984 (WGS84). Projection and
1 000-meter grid: Universal Transverse Mercator, Zone 18T
10 000-foot ticks: New Jersey Coordinate System of 1983,
Pennsylvania Coordinate System of 1983 (south zone)

This map is not a legal document. Boundaries may be generalized for this map scale. Private lands within government reservations may not be shown. Obtain permission before entering private lands.

Imagery	NAIP, July 2010
Roads	HERE, ©2013
Names	GNIS, 2013
Hydrography	National Hydrography Dataset, 2010
Contours	National Elevation Dataset, 2010
Boundaries	Multiple sources; see metadata file 1972 - 2013

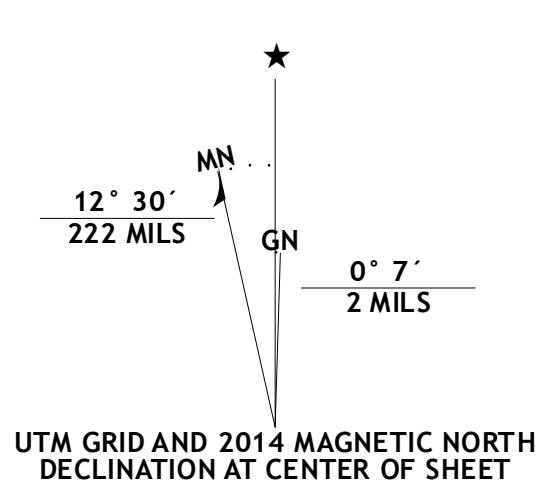

MN
GN
12° 30´
222 MILS
0° 7´
2 MILS

UTM GRID AND 2014 MAGNETIC NORTH DECLINATION AT CENTER OF SHEET

U.S. National Grid
100,000-m Square ID
WK
Grid Zone Designation
18T

SCALE 1:24 000

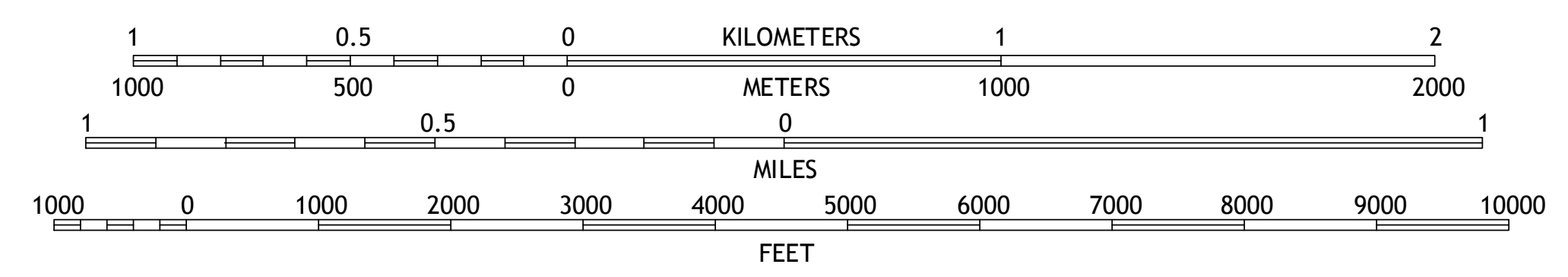

1
0.5
0
1
2
KILOMETERS
1000
500
0
1000
2000
METERS
1
0.5
0
1
MILES
1000
0
1000
2000
3000
4000
5000
6000
7000
8000
9000
10000
FEET

CONTOUR INTERVAL 20 FEET
NORTH AMERICAN VERTICAL DATUM OF 1988

This map was produced to conform with the National Geospatial Program US Topo Product Standard, 2011.
A metadata file associated with this product is draft version 0.6.16

QUADRANGLE LOCATION

1	2	3
4		5
6	7	8

- 1 Stockton
- 2 Hopewell
- 3 Rocky Hill
- 4 Lambertville
- 5 Princeton
- 6 Langhorne
- 7 Trenton West
- 8 Trenton East

ADJOINING QUADRANGLES

ROAD CLASSIFICATION

Expressway	▬	Local Connector	▬
Secondary Hwy	▬	Local Road	▬
Ramp	▬	4WD	- - -
Interstate Route		US Route	
		State Route	○

PENNINGTON, NJ-PA
2014

NSN. 7643016382434
NGA REF NO. USGSX24K34725