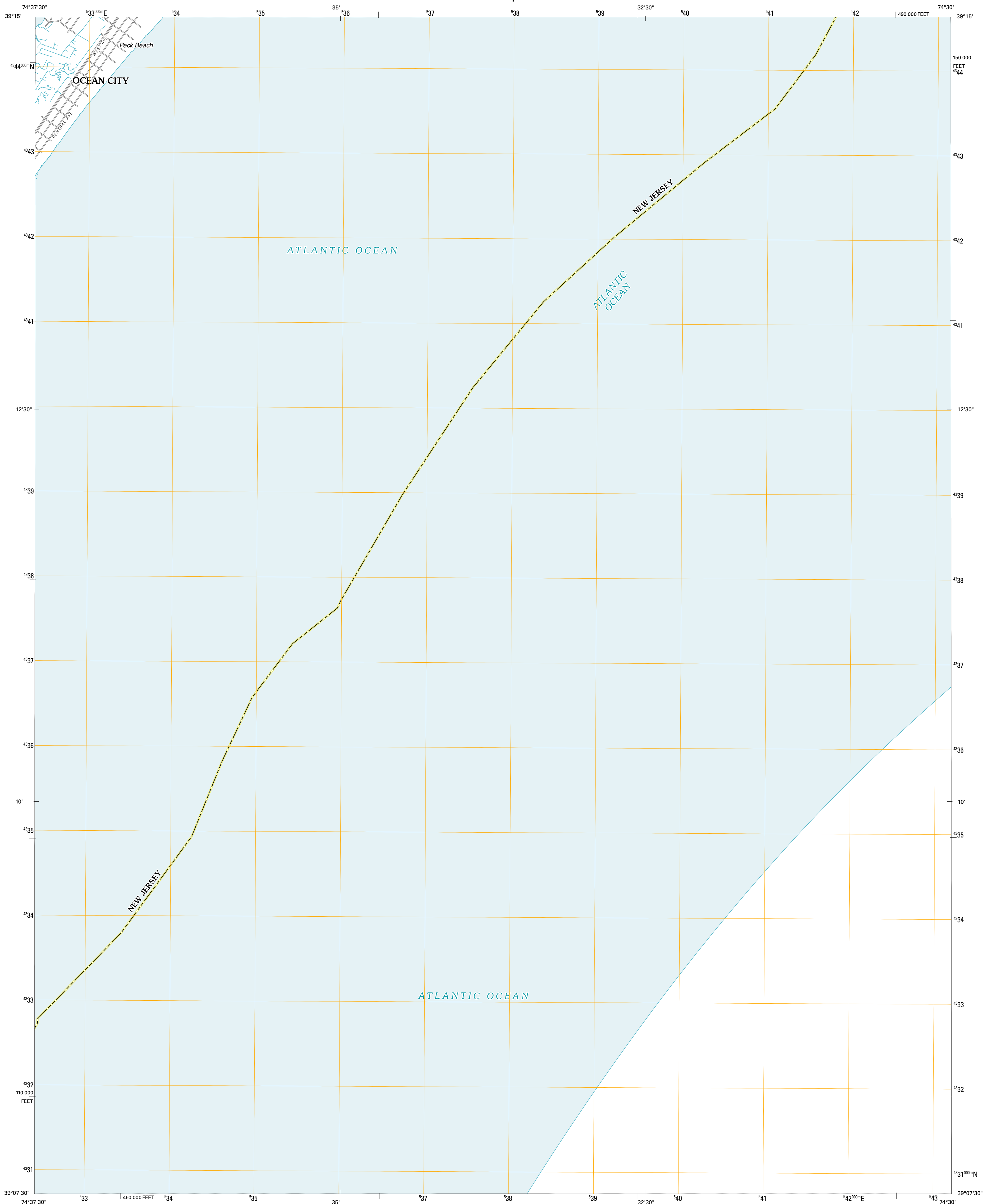




U.S. DEPARTMENT OF THE INTERIOR
U. S. GEOLOGICAL SURVEY

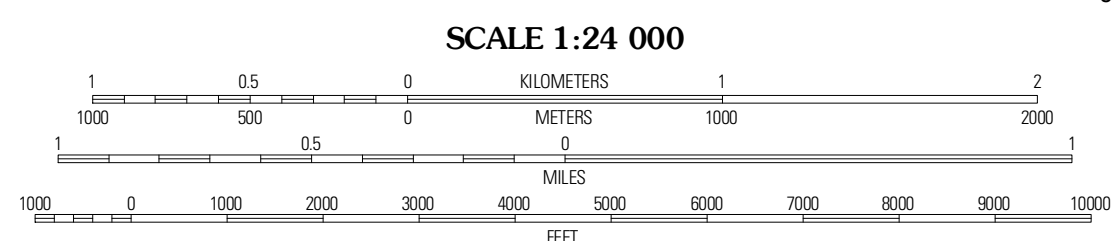
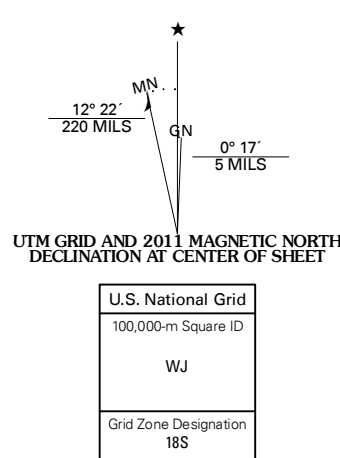


SEA ISLE CITY OE E QUADRANGLE
NEW JERSEY-CAPE MAY CO.
7.5-MINUTE SERIES



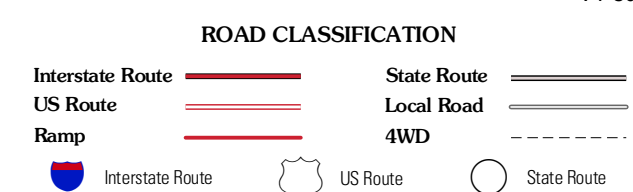
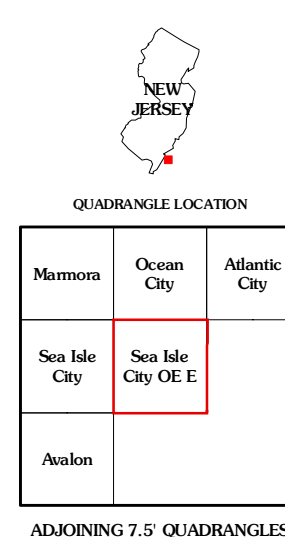
Produced by the United States Geological Survey
North American Datum of 1983 (NAD83)
World Geodetic System of 1984 (WGS84). Projection and
1 000-meter grid: Universal Transverse Mercator, Zone 18S
10 000-foot ticks: New Jersey Coordinate System of 1983

Imagery: State of New Jersey, January 2007
Other imagery provided by DE, NY, PA
Roads: ©2006-2010 Tele Atlas
Names: National Hydrography Dataset, 2010
Hydrography: National Hydrography Dataset, 2007
Contours: Not Available
Boundaries: Census, IBWC, IBC, USGS, 1972 - 2010



CONTOURS NOT PRESENT BECAUSE AVAILABLE ELEVATION
DATA DO NOT MEET ACCURACY REQUIREMENTS

This map was produced to conform with version 0.5.10
of the USGS US Topo Product Standard.
A metadata file associated with this product is draft version 0.5.15.NJ



SEA ISLE CITY OE E, NJ
2011