USGS
science for a changing world

U.S. DEPARTMENT OF THE INTERIOR
U.S. GEOLOGICAL SURVEY

The National Map
US Topo

SOUTH AMBOY QUADRANGLE
NEW JERSEY-NEW YORK
7.5-MINUTE SERIES

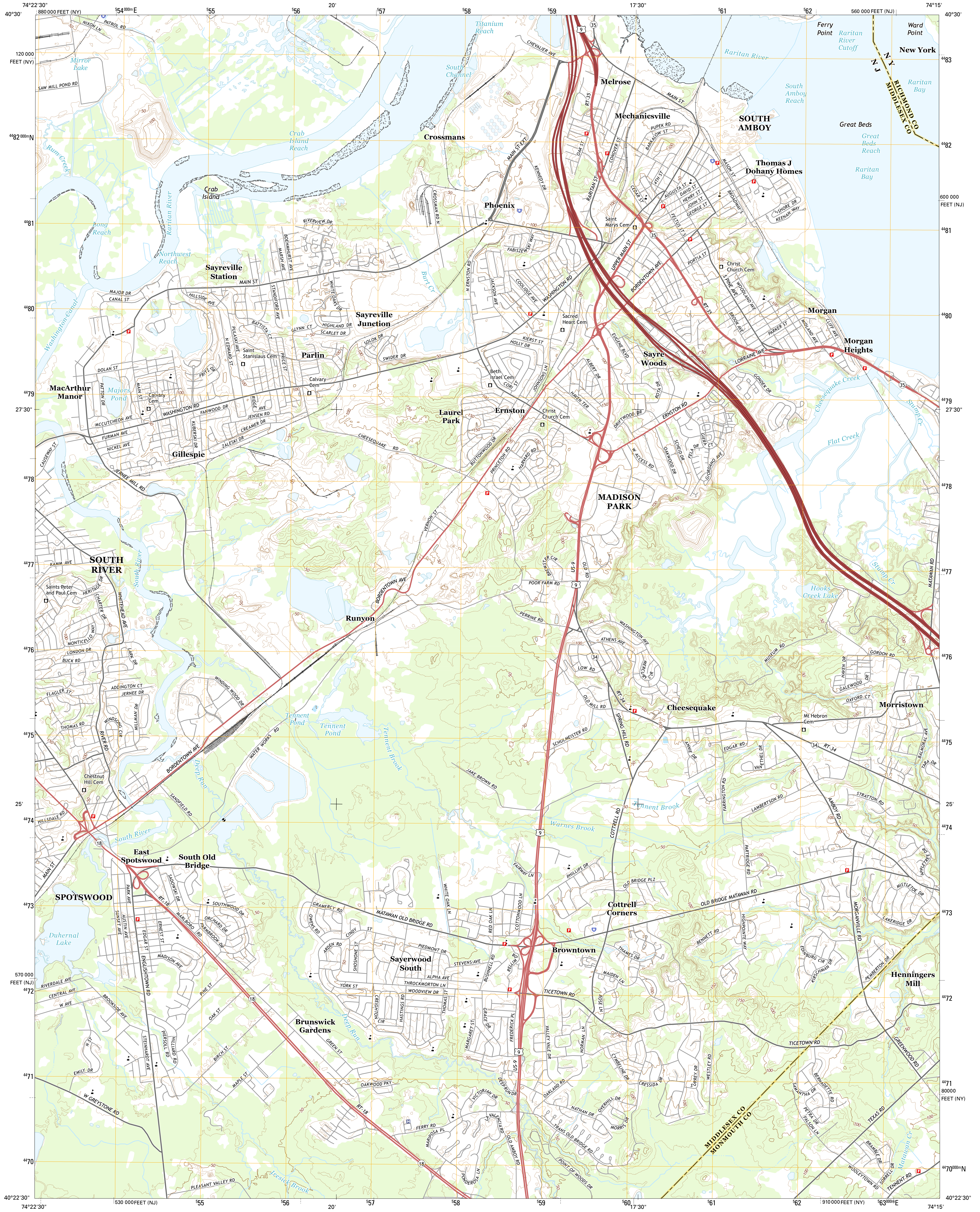
74°22'30"
40°30'
880 000 FEET (NY)
554000m E
555
556
20'
557
558
559
17'30"
561
562
560 000 FEET (NJ)
74°15'
120 000 FEET (NY)
4482000m N
4481
4480
4479
27'30"
4478
4477
4476
4475
25'
4474
4473
570 000 FEET (NJ)
4472
4471
4470
40°22'30"
74°22'30"
530 000 FEET (NJ)
555
556
20'
557
558
559
560
17'30"
561
562
910 000 FEET (NY)
563000m E
74°15'
4483
4482
600 000 FEET (NJ)
4481
4480
4479
27'30"
4478
4477
4476
4475
25'
4474
4473
4472
4471
80000 FEET (NY)
4470000m N
40°22'30"
NIXON LN
PATROL RD
Mirror Lake
SAW MILL POND RD
Titanium Reach
South Channel
Crab Island Reach
Crossmans
Rum Creek
Crab Island
Raritan River
Long Reach
Northwest Reach
Sayreville Station
MAIN ST
RIVERVIEW DR
BOEHMHURST AVE
MARSH AVE
STANDIFORD AVE
WHITE OAKS DR
CROSSMAN RD N
Phoenix
MAIN ST EXT
KENNEDY DR
CHEVALIER AVE
Melrose
Mechanicsville
RT-35
OAK ST
CONOVER ST
RARITAN ST
PUPEK RD
BARKALOW ST
MAIN ST
Raritan River
Ferry Point
Raritan River Cutoff
Ward Point
New York
N Y
N J
RICHMOND CO
MIDDLESEX CO
Raritan Bay
South Amboy Reach
SOUTH AMBOY
Great Beds
Great Beds Reach
Raritan Bay
Thomas J Dohany Homes
MASON ST
BROADWAY S
4TH ST
CEDAR ST
AUGUSTA ST
DAVID ST
HENRY ST
JOHN ST
GEORGE ST
FELTUS ST S
S SHORE DR
KEENAN WAY
Saint Marys Cem
UPPER MAIN ST
BORDENTOWN AVE
PORTIA ST
Christ Church Cem
S PINE AVE
WOODLAND AVE
BROOK AVE
PARKER ST
MIDLAND AVE
CLIFF AVE
Morgan
Morgan Heights
LORRAINE AVE
GONDEK DR
Cheesequake Creek
Stump Cr
Flat Creek
FABISZEWSKI WAY
COOLIDGE AVE
WASHINGTON RD
JACKSON AVE
N ERNSTON RD
Burt Cr
Sacred Heart Cem
KIERST ST
HOLLY DR
Beth Israel Cem
CORI ST
JOHNSONS LN
EUGENE BLVD
ALBERT DR
HAVEN TER
Sayre Woods
ROTA DR
ERNSTON RD
DRIFTWOOD DR
Ernston
Christ Church Cem
W ACCESS RD
OAKWOOD DR
SCHEID DR
FELA DR
GIERA CT
GORDANO AVE
MAJOR DR
CANAL ST
HILLSIDE AVE
Washington Canal
Sayreville Junction
HIGHLAND DR
SCARLET DR
GLYNN CT
BATTISTA CT
SOLOK DR
SWIDER DR
PULASKI AVE
N EDWARD ST
Saint Stanislaus Cem
PRICE ST
Parlin
Calvary Cem
DOLAN ST
MacArthur Manor
PATTON DR
Majors Pond
MAIN ST
Calvary Cem
FRITZ DR
WASHINGTON RD
FANWOOD DR
RIDGE AVE
JENSEN RD
CREAMER DR
ZALESKI DR
KUBERSKI DR
MCCUTCHEON AVE
FURMAN AVE
NICKEL AVE
Gillespie
CAUSEWAY ST
JERNEE MILL RD
CHEESEQUAKE RD
Laurel Park
BUTTONWOOD DR
PRINCETON RD
HARVARD RD
MADISON PARK
BREWSTER CIR
US-9
OLD RD
POOR FARM RD
PERRINE RD
VERNON ST
BORDENTOWN AVE
Runyon
SOUTH RIVER
KAMM AVE
South River
Saints Peter and Paul Cem
HERITAGE DR
CHARTER DR
WHITEHEAD AVE
MONTICELLO WAY
LONDON DR
BUCK RD
LARK DR
ADDINGTON CT
JERNEE DR
FLAGLER ST
THOMAS RD
WINDSONG CIR
WILLMAN DR
RIVER RD
WINDING WOOD DR
Chestnut Hill Cem
HILLSDALE RD
BORDENTOWN AVE
Deep Run
SANDFIELD RD
WATER WORKS RD
Tennent Pond
Tennent Pond
Tennent Brook
JAKE BROWN RD
Hooks Creek Lake
Stump Cr
MATAWAN RD
WASHINGTON AVE
ATHENS AVE
MERCURY CIR
LOW RD
OLD MILL RD
RT-34
SPRING HILL RD
MUSEUM RD
Cheesequake
GORDON RD
HAVEN DR
GALEWOOD DR
OXFORD CT
Morristown
Mt Hebron Cem
RT-34
BALMORAL AVE
TARA DR
SCHULMEISTER RD
ANNIE DR
EDGAR RD
VAN ETHEL DR
FARRINGTON RD
LAMBERTSON RD
STRATTON RD
AMBOY RD
Tennent Brook
Warnes Brook
COTTRELL RD
PARTRIDGE RD
APPLETREE DR
MISTLETOE DR
South River
East Spotswood
South Old Bridge
MAIN ST
SPOTSWOOD
PARK AVE
SUNSET AVE
AUSTIN AVE
EDGAR ST
ERNEST ST
ENGLISHTOWN RD
RT-18
SADOWSKI DR
MARLBORO RD
SOUTHWOOD DR
ORCHARD DR
FARMBROOK DR
MADISON AVE
Duhernal Lake
RIVERDALE AVE
CENTRAL AVE
W AVE
BROOKSIDE AVE
PINE ST
OAK ST
N ST
EMILY DR
STEINHARDT AVE
PIERSOLL RD
HILLIARD RD
BIRCH ST
MAPLE ST
W GREYSTONE RD
PLEASANT VALLEY RD
Iresick Brook
GRAMERCY RD
OWENS RD
MATAWAN OLD BRIDGE RD
CINDY ST
ARDEN RD
SHOSHONE ST
PIEDMONT DR
Sayerwood South
STEVENS AVE
ALPHA AVE
THROCKMORTON LN
YORK ST
WOODVIEW DR
CREIGHTON CIR
HASTINGS RD
THOMAS ST
Brunswick Gardens
GREEN ST
Deep Run
OAKWOOD PKY
MARGARET ST
GRACE DR
FREDERICK PL
BUSHNELL RD
WHITE OAK LN
RED OAK LN
COTTONWOOD LN
FAIRWAY LN
PHILLIPS DR
OLD BRIDGE PLZ
Cottrell Corners
OLD BRIDGE MATAWAN RD
Browntown
RELLIM DR
TICETOWN RD
THAMES DR
MAIDEN LN
ROSE LN
BENNETT RD
HIGHPOINTE WAY
EDINBURG CIR
KIRSCHMAN DR
MORGANVILLE RD
LAKERIDGE DR
PEMBERTON DR
Henningers Mill
TICETOWN RD
GREENWOOD RD
VALLEY VALE DR
NORMAN LN
CYMBELINE DR
CRESSIDA DR
SURREY DR
WESTLEY RD
VICTORIAN DR
DEEP RUN DR
OAKLAND RD
NATHAN DR
OVERHILL DR
MORRIS DR
TRANS OLD BRIDGE RD
POINT OF WOODS DR
LA VALENCIARD
OLD AMBOY RD
PONDEROSA LN
MARIPOSA PL
FERRY RD
RT-18
MIDDLESEX CO
MONMOUTH CO
BERNADETTE RD
SAMANTHA DR
PETRA DR
FALSON LN
TEXAS RD
BRAMBLE DR
Matawan Cr
WOOLEYTOWN RD
SORRELL DR
TENNENT RD
9
35
18
34
50
100
150

Produced by the United States Geological Survey
North American Datum of 1983 (NAD83)
World Geodetic System of 1984 (WGS84). Projection and
1 000-meter grid: Universal Transverse Mercator, Zone 18T
10 000-foot ticks: New Jersey Coordinate System of 1983, New
York Coordinate System of 1983 (long island zone)

This map is not a legal document. Boundaries may be generalized for this map scale. Private lands within government reservations may not be shown. Obtain permission before entering private lands.

Imagery..NAIP, July 2010
Roads..HERE, ©2013
Names..GNIS, 2013
Hydrography....................National Hydrography Dataset, 2010
Contours...........................National Elevation Dataset, 2013
Boundaries...........Multiple sources; see metadata file 1972 - 2013

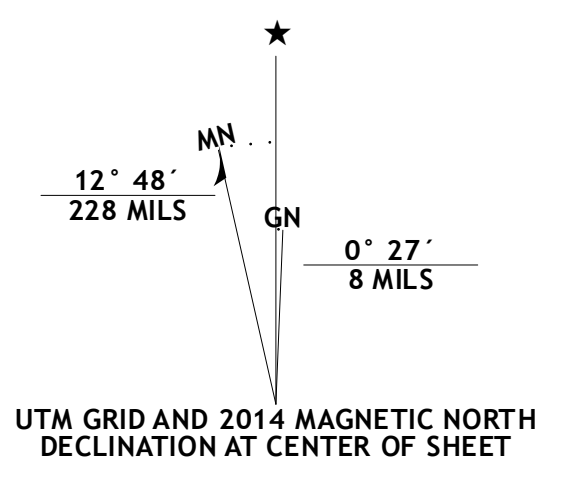
MN
GN
12° 48´
228 MILS
0° 27´
8 MILS

UTM GRID AND 2014 MAGNETIC NORTH
DECLINATION AT CENTER OF SHEET

U.S. National Grid
100,000-m Square ID
WK
Grid Zone Designation
18T

SCALE 1:24 000

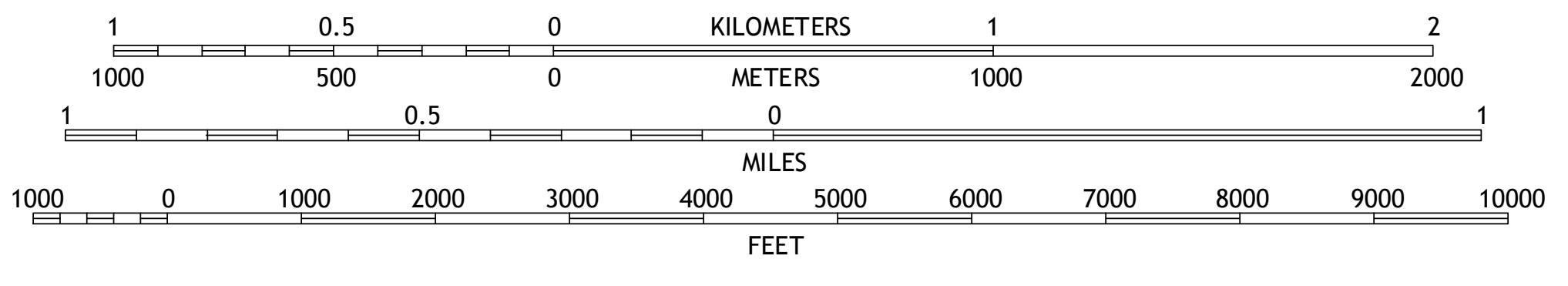
1
0.5
0
KILOMETERS
1
2
1000
500
0
METERS
1000
2000
1
0.5
0
1
MILES
1000
0
1000
2000
3000
4000
5000
6000
7000
8000
9000
10000
FEET

CONTOUR INTERVAL 10 FEET
NORTH AMERICAN VERTICAL DATUM OF 1988

This map was produced to conform with the
National Geospatial Program US Topo Product Standard, 2011.
A metadata file associated with this product is draft version 0.6.16

QUADRANGLE LOCATION

1	2	3
4		5
6	7	8

1 Plainfield
2 Perth Amboy
3 Arthur Kill
4 New Brunswick
5 Keyport
6 Jamesburg
7 Freehold
8 Marlboro

ADJOINING QUADRANGLES

ROAD CLASSIFICATION

Expressway	▬	Local Connector	▬
Secondary Hwy	▬	Local Road	▬
Ramp	▬	4WD	- - -

Interstate Route
US Route
State Route

SOUTH AMBOY, NJ-NY
2014

NSN. 7643016382466
NGA REF NO. USGSX24K42136