science for a changing world

U.S. DEPARTMENT OF THE INTERIOR
U.S. GEOLOGICAL SURVEY

The National Map
US Topo

SOUTH AMBOY QUADRANGLE
NEW JERSEY-NEW YORK
7.5-MINUTE SERIES

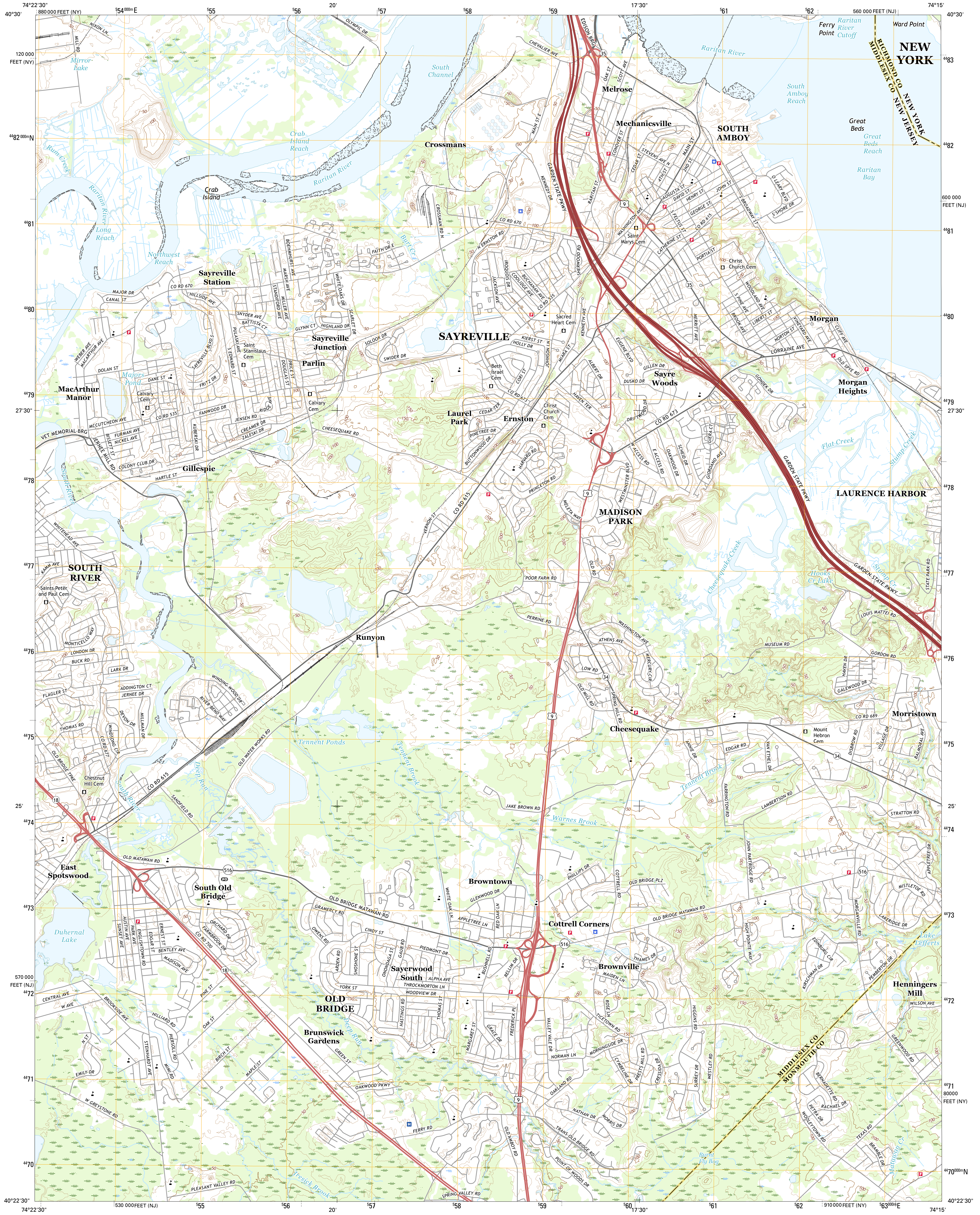
74°22'30"
40°30'
880 000 FEET (NY)
554000m E
555
556
20'
557
558
559
17'30"
561
562
560 000 FEET (NJ)
74°15'
40°30'
120 000 FEET (NY)
4483
4482000m N
4482
600 000 FEET (NJ)
4481
4480
4479
27'30"
4478
4477
4476
4475
25'
4474
4473
570 000 FEET (NJ)
4472
4471
80000 FEET (NY)
4470000m N
40°22'30"
74°22'30"
530 000 FEET (NJ)
555
556
20'
557
558
559
560
17'30"
561
562
910 000 FEET (NY)
563000m E
74°15'
40°22'30"
NIXON LN
MILL RD
Mirror Lake
OLYMPIC DR
South Channel
Raritan River
Crab Island Reach
Crab Island
Rum Creek
Long Reach
Northwest Reach
Crossmans
CROSSMAN RD N
Burt Cr
FAITH DR E
BOEHMHURST AVE
MARSH AVE
STANDIFORD AVE
MILLER AVE
WHITE OAKS DR
SCARLET DR
Sayreville Station
CO RD 670
MAJOR DR
CANAL ST
HILLSIDE AVE
SNYDER AVE
BATTISTA CT
GLYNN CT
HIGHLAND DR
Sayreville Junction
Saint Stanislaus Cem
PULASKI AVE
S EDWARD ST
SAYREVILLE BLVD S
Parlin
DOUGLAS ST
PRICE ST
SOLOOK DR
SWIDER DR
SAYREVILLE
WEBER AVE
MACARTHUR AVE
DOLAN ST
Majors Pond
DANE ST
FRITZ DR
MacArthur Manor
Calvary Cem
Calvary Cem
FANWOOD DR
RIDGE AVE
JENSEN RD
CREAMER DR
ZALESKI DR
CO RD 535
MCCUTCHEON AVE
FURMAN AVE
NICKEL AVE
VET MEMORIAL BRG
JERNEE MILL RD
BISSETT ST
KUBERSKI DR
COLONY CLUB DR
HARTLE ST
Gillespie
CHEESEQUAKE RD
South River
WHITEHEAD AVE
KAMM AVE
SOUTH RIVER
Saints Peter and Paul Cem
MONTICELLO WAY
LONDON DR
BUCK RD
LARK DR
ADDINGTON CT
JERNEE DR
FLAGLER ST
DEVON DR
MILLMAN DR
THOMAS RD
WINDSONG CIR
CO RD 677
OLD BRIDGE TPKE
Chestnut Hill Cem
WINDING WOOD DR
RIVER BEND WAY
Runyon
VERNON ST
CO RD 615
OLD WATER WORKS RD
Tennent Ponds
Tennent Brook
Deep Run
SANDFIELD RD
18
OLD MATAWAN RD
516
East Spotswood
South Old Bridge
Duhernal Lake
SUNSET AVE
AUSTIN AVE
PARK AVE
ENGLISHTOWN RD
EDGAR ST
ERNEST ST
BENTLEY AVE
MADISON AVE
ORCHARD DR
FARMBROOK DR
CO RD 700
CENTRAL AVE
W AVE
BROOKSIDE AVE
HILLIARD RD
PIERSOLL RD
PINE ST
OAK ST
N ST
STEINHARDT AVE
MIMI RD
EMILY DR
BIRCH ST
MAPLE ST
W GREYSTONE RD
PLEASANT VALLEY RD
Iresick Brook
OLD BRIDGE MATAWAN RD
GRAMERCY RD
OWENS RD
CINDY ST
ARDEN RD
SHOSHONE ST
ONONDAGA ST
GAUB RD
PIEDMONT DR
Sayerwood South
ALPHA AVE
THROCKMORTON LN
YORK ST
WOODVIEW DR
OLD BRIDGE
HASTINGS RD
THOMAS ST
Brunswick Gardens
GREEN ST
OAKWOOD PKWY
MARGARET ST
GRACE DR
FERRY RD
SPRING VALLEY RD
Browntown
WHITE OAK LN
GLENWOOD DR
APPLETREE LN
RED OAK LN
BUSHNELL RD
RELLIM DR
FREDERICK PL
CHEVALIER AVE
EDISON BRG
35
OAK ST
SCOTT AVE
Melrose
MAIN ST E
Mechanicsville
CONOVER ST
STEVENS AVE N
MAIN ST
CEDAR ST
4TH ST
2ND ST
SOUTH AMBOY
GARDEN STATE PKWY
KENNEDY DR
RARITAN ST
AUGUSTA ST
DAVID ST
HENRY ST
JOHN ST
GEORGE ST
S FELTUS ST
CO RD 615
9
WASHINGTON AVE
Saint Marys Cem
CATHERINE ST
PORTIA ST
S BROADWAY ST
O LEARY BLVD
S SHORE DR
Christ Church Cem
CO RD 670
N ERNSTON RD
IROQUOIS DR
JACKSON AVE
BUCHANAN AVE
COOLIDGE AVE
CO RD 535
SHERWOOD RD
Sacred Heart Cem
KENNETH AVE
MERRITT AVE
WOODLAND AVE
S PINE AVE
BROOK AVE
LIBERTY ST
NORTON ST
VINEYARD AVE
Morgan
CLIFF AVE
LORRAINE AVE
OLD SPYE RD
Morgan Heights
KIERST ST
HOLLY DR
JOHNSON LN
MIARA ST
Beth Israel Cem
CORI ST
CO RD 673
ALBERT DR
EUGENE BLVD
GILLEN DR
DUSKO DR
Sayre Woods
HAVEN TER
GONDEK DR
Christ Church Cem
Laurel Park
CEDAR TER
Ernston
PINETREE DR
BUTTONWOOD DR
HARVARD RD
PRINCETON RD
DRIFTWOOD DR
W ACCESS RD
E ACCESS RD
OAKWOOD DR
SCHEID DR
GIERA CT
GIORDANO AVE
WESTMINSTER BLVD
MELETA WAY
MADISON PARK
Flat Creek
Stump Creek
LAURENCE HARBOR
Cheesequake Creek
OLD RD
POOR FARM RD
Hooks Cr Lake
Stump Cr
STATE PARK RD
LOUIS MATTEI RD
PERRINE RD
WASHINGTON AVE
ATHENS AVE
MUSEUM RD
GORDON RD
HAVEN DR
GALEWOOD DR
LOW RD
34
MERCURY CIR
OLD MILL RD
SPRING HILL RD
Cheesequake
CO RD 689
Morristown
Mount Hebron Cem
ANNIE DR
EDGAR RD
VAN ETHEL DR
DISBROW RD
VILLAGE DR
BALMORAL AVE
Tennent Brook
FARRINGTON RD
LAMBERTSON RD
STRATTON RD
JAKE BROWN RD
Warnes Brook
JOHN PARTRIDGE RD
APPLETREE DR
PHILLIPS DR
COTTRELL RD
OLD BRIDGE PLZ
MISTLETOE RD
Cottrell Corners
HIGH POINTE WAY
MORGANVILLE RD
LAKERIDGE DR
EDINBURG CIR
Lake Lefferts
Brownville
THAMES DR
MAIDEN LN
KIRSCHMAN DR
PEMBERTON DR
Henningers Mill
WILSON AVE
ROSE LN
TICETOWN RD
VALLEY VALE DR
HIGGINS RD
NORMAN LN
MORNINGSIDE DR
CYMBELINE DR
PRESTS MILL RD
CRESSIDA DR
SURREY DR
WESTLEY RD
GREENWOOD RD
MIDDLESEX CO
MONMOUTH CO
OAKLAND RD
NATHAN DR
MORRIS DR
BERNADETTE RD
RACHAEL DR
PETRA DR
WOOLEYTOWN RD
TEXAS RD
BRAMBLE DR
Matawan Cr
OLD AMBOY RD
TRANS-OLD BRIDGE RD
POINT OF WOODS DR
Burnt Fly Bog
Raritan River
Ferry Point
Raritan River Cutoff
Ward Point
NEW YORK
RICHMOND CO
MIDDLESEX CO
NEW YORK
NEW JERSEY
South Amboy Reach
Great Beds
Great Beds Reach
Raritan Bay

Produced by the United States Geological Survey
North American Datum of 1983 (NAD83)
World Geodetic System of 1984 (WGS84). Projection and
1 000-meter grid: Universal Transverse Mercator, Zone 18T
10 000-foot ticks: New Jersey Coordinate System of 1983, New
York Coordinate System of 1983 (long island zone)

This map is not a legal document. Boundaries may be generalized for this map scale. Private lands within government reservations may not be shown. Obtain permission before entering private lands.

Imagery.......................................NAIP, November 2015
Roads.............................U.S. Census Bureau, 2015 - 2016
Names..GNIS, 2016
Hydrography..................National Hydrography Dataset, 2015
Contours........................National Elevation Dataset, 2013
Boundaries...........Multiple sources; see metadata file 1972 - 2016

Wetlands.........FWS National Wetlands Inventory 1977 - 2014

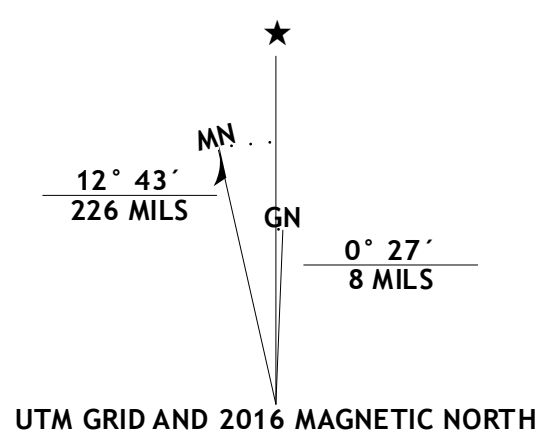
MN
GN
12° 43´
226 MILS
0° 27´
8 MILS
UTM GRID AND 2016 MAGNETIC NORTH
DECLINATION AT CENTER OF SHEET

U.S. National Grid
100,000-m Square ID
WK
Grid Zone Designation 18T

SCALE 1:24 000

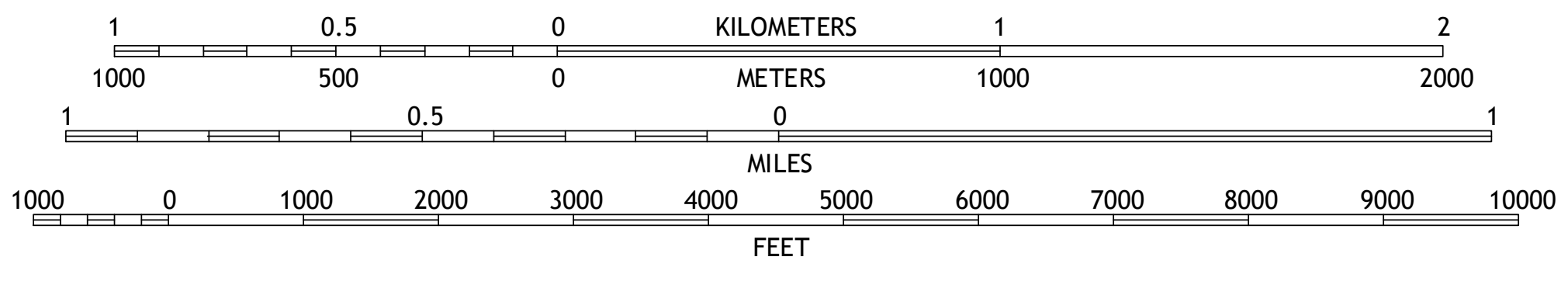
1
0.5
0
KILOMETERS
1
2
1000
500
0
METERS
1000
2000
1
0.5
0
MILES
1
1000
0
1000
2000
3000
4000
5000
6000
7000
8000
9000
10000
FEET

CONTOUR INTERVAL 10 FEET
NORTH AMERICAN VERTICAL DATUM OF 1988

This map was produced to conform with the
National Geospatial Program US Topo Product Standard, 2011.
A metadata file associated with this product is draft version 0.6.19

QUADRANGLE LOCATION

1	2	3
4		5
6	7	8

ADJOINING QUADRANGLES

1 Plainfield
2 Perth Amboy
3 Arthur Kill
4 New Brunswick
5 Keyport
6 Jamesburg
7 Freehold
8 Marlboro

ROAD CLASSIFICATION

Expressway	▬	Local Connector	▬
Secondary Hwy	▬	Local Road	▬
Ramp	▬	4WD	- - -

Interstate Route US Route ○ State Route

SOUTH AMBOY, NJ-NY
2016

NSN. 7643016382466
NGA REF NO. USGSX24K42136