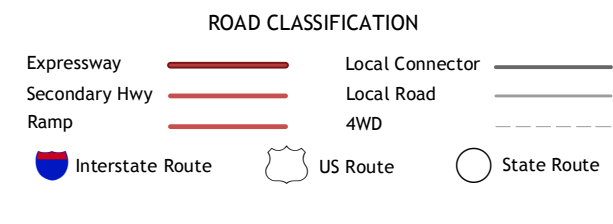
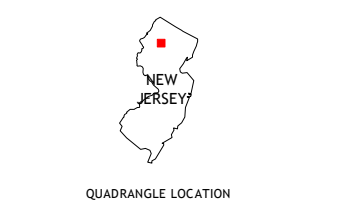
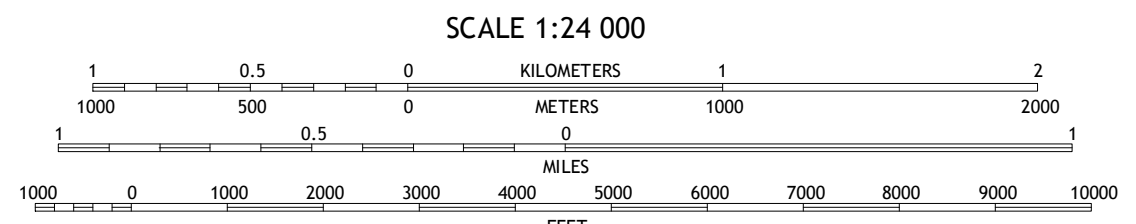
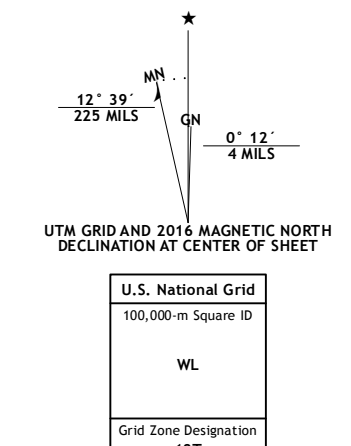


Produced by the United States Geological Survey North American Datum of 1983 (NAD83) World Geodetic System of 1984 (WGS84) Projection and 1000-meter grid: Universal Transverse Mercator, Zone 18T 10 000-foot ticks: New Jersey Coordinate System of 1983



ADJOINING QUADRANGLES table with 8 cells containing numbers 1-8 and corresponding place names: 1 Newton West, 2 Newton East, 3 Franklin, 4 Tranquility, 5 Dover, 6 Hackettstown, 7 Chester, 8 Mendham

STANHOPE, NJ 2016

