U.S. DEPARTMENT OF THE INTERIOR
U.S. GEOLOGICAL SURVEY

The National Map
US Topo

TOMS RIVER QUADRANGLE
NEW JERSEY-OCEAN CO.
7.5-MINUTE SERIES

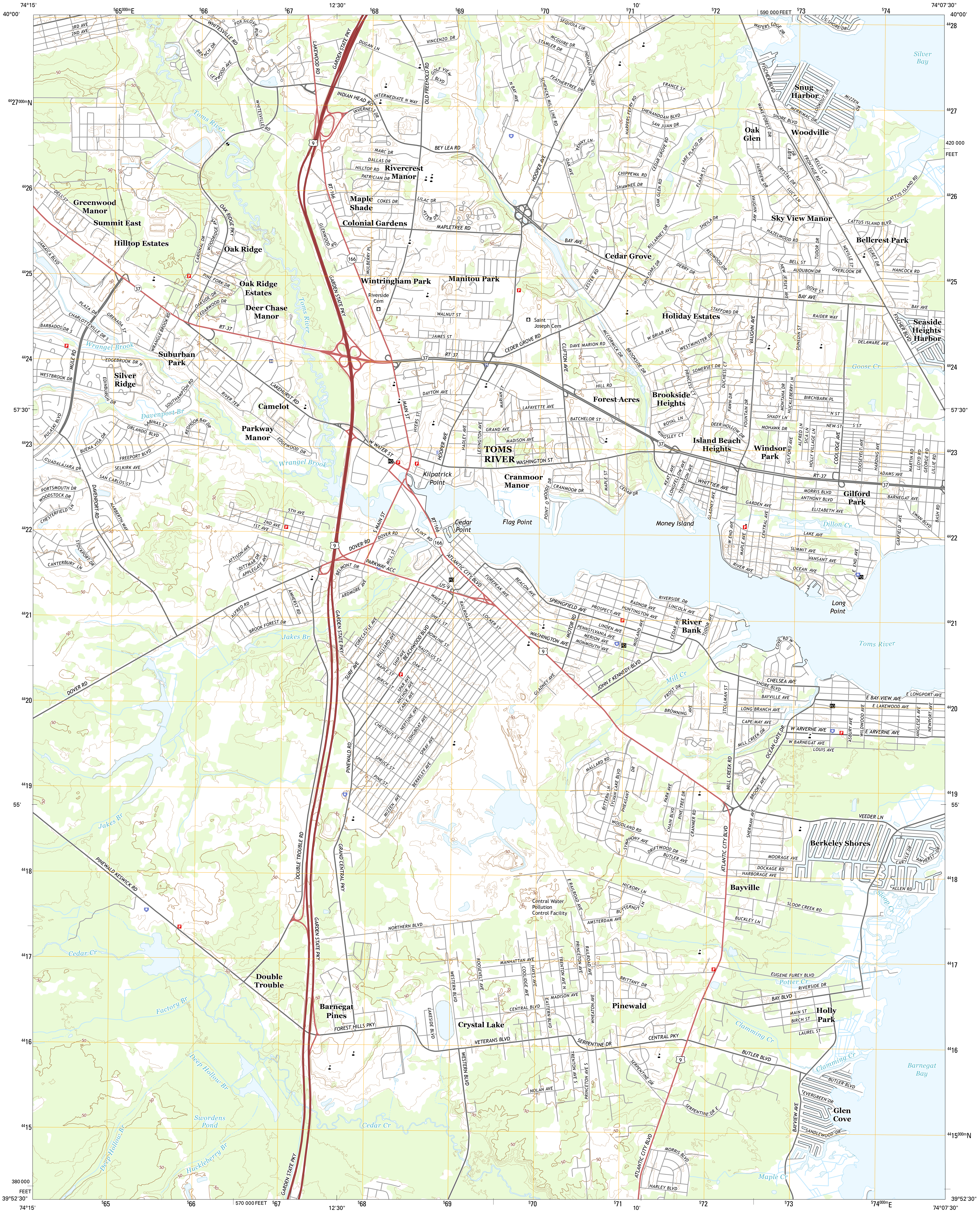
74°15'
40°00'
565000mE
566
567
12'30"
568
569
570
571
10'
572
590 000 FEET
573
574
74°07'30"
4428
4427000mN
420 000 FEET
4426
4425
4424
57'30"
4423
4422
4421
4420
4419
55'
4418
4417
4416
4415
4415000mN
380 000 FEET
39°52'30"
570 000 FEET
574000mE
Toms River
Silver Bay
Snug Harbor
Oak Glen
Woodville
Rivercrest Manor
Maple Shade
Colonial Gardens
Greenwood Manor
Summit East
Hilltop Estates
Oak Ridge
Oak Ridge Estates
Deer Chase Manor
Wintringham Park
Manitou Park
Riverside Cem
Saint Joseph Cem
Cedar Grove
Sky View Manor
Bellcrest Park
Holiday Estates
Seaside Heights Harbor
Goose Cr
Suburban Park
Silver Ridge
Wrangel Brook
Davenport Br
Camelot
Parkway Manor
Forest Acres
Brookside Heights
Island Beach Heights
Windsor Park
TOMS RIVER
Kilpatrick Point
Cranmoor Manor
Gilford Park
Cedar Point
Flag Point
Money Island
Dillon Cr
Long Point
River Bank
Jakes Br
Mill Cr
Central Water Pollution Control Facility
Berkeley Shores
Bayville
Sloop Cr
Cedar Cr
Double Trouble
Barnegat Pines
Crystal Lake
Pinewald
Factory Br
Potter Cr
Holly Park
Clamming Cr
Barnegat Bay
Deep Hollow Br
Swordens Pond
Huckleberry Br
Glen Cove
Maple Cr
GARDEN STATE PKY
37
9
166

Produced by the United States Geological Survey
North American Datum of 1983 (NAD83)
World Geodetic System of 1984 (WGS84). Projection and
1 000-meter grid: Universal Transverse Mercator, Zone 18S
10 000-foot ticks: New Jersey Coordinate System of 1983

This map is not a legal document. Boundaries may be generalized for this map scale. Private lands within government reservations may not be shown. Obtain permission before entering private lands.

Imagery....NAIP, July 2010
Roads....HERE, ©2013
Names....GNIS, 2013
Hydrography....National Hydrography Dataset, 2010
Contours....National Elevation Dataset, 2012
Boundaries....Multiple sources; see metadata file 1972 - 2013

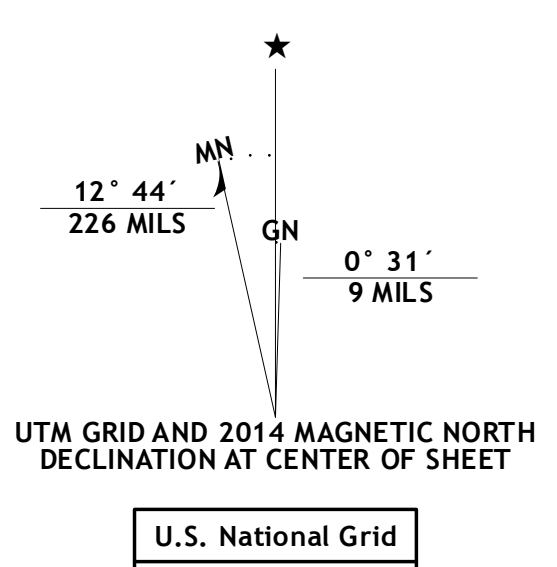
MN
GN
12° 44´
226 MILS
0° 31´
9 MILS

UTM GRID AND 2014 MAGNETIC NORTH DECLINATION AT CENTER OF SHEET

U.S. National Grid
100,000-m Square ID
WK
Grid Zone Designation 18S

SCALE 1:24 000

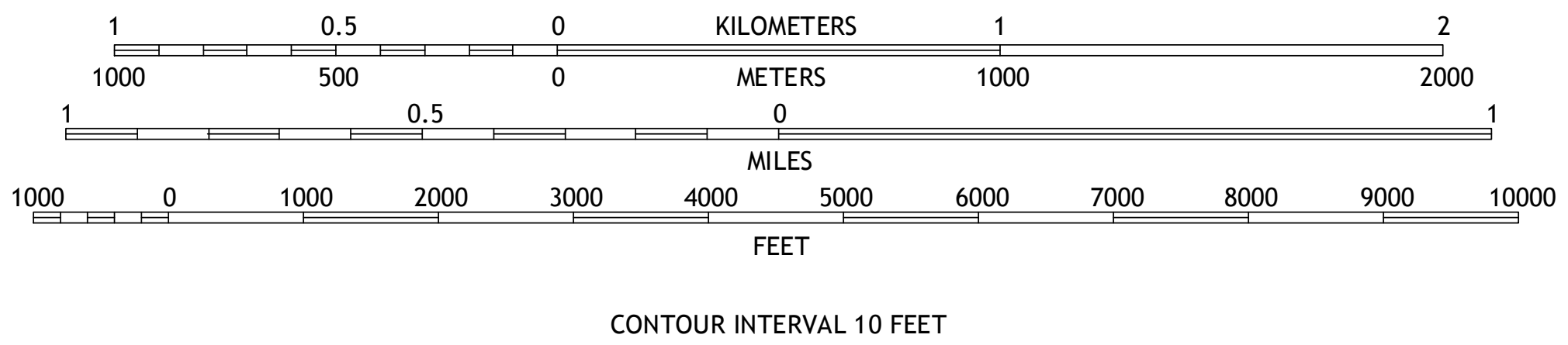
1
0.5
0
KILOMETERS
1
2
1000
500
0
METERS
1000
2000
1
0.5
0
MILES
1
1000
0
1000
2000
3000
4000
5000
6000
7000
8000
9000
10000
FEET

CONTOUR INTERVAL 10 FEET
NORTH AMERICAN VERTICAL DATUM OF 1988

This map was produced to conform with the
National Geospatial Program US Topo Product Standard, 2011.
A metadata file associated with this product is draft version 0.6.16

QUADRANGLE LOCATION

1	2	3
4		5
6	7	8

ADJOINING QUADRANGLES

1 Lakehurst
2 Lakewood
3 Point Pleasant
4 Keswick Grove
5 Seaside Park
6 Brookville
7 Forked River
8 Barnegat Light

ROAD CLASSIFICATION

Expressway	▬	Local Connector	▬
Secondary Hwy	▬	Local Road	▬
Ramp	▬	4WD	- - -

Interstate Route
US Route
State Route

TOMS RIVER, NJ
2014

NSN. 7643016382468
NGA REF NO. USGSX24K45378